

Mühlgraben

Mühlgraben, Krampengully

Info: The quality of this description has not been checked yet or was rated bad. If you know this canyon, please check this description and file a report with a rating for this description using <i>Reports</i> -> <i>+New Report</i> . Should you notice any error, please let us know or join the community in order to fix this description yourself.		
Create: 2023-03-09 20:50:02	Update: 2023-10-14 09:16:07	Print: 2025-04-21 01:04:22
Country: Österreich / Austria Region: Steiermark Subregion: Bezirk Bruck-Mürzzuschlag Town: Neuberg an der Mürz		
Difficulty: not as difficult	Grading: v3 a2 IV	Total time: 2h10
Approachtime: 35min	Tourtime: 1h30	Returntime: 5min
Altitude entry: 900m	Altitude exit: 762m	Delta Altitude: 138m
Canyon length: m	Highest rapell: 25m	Amount rapells:
Transport: Car optional	Rock type:	drainage area: km ²
Season:	Orientation: South	Best Time:
Rating: ★ 2.1 (1)	Info: ★ 0 ()	Belay: ★ 0 ()
Specialities:		
Gear:		
Summary: (machine translated) Narrow and scenic impressive, especially in spring interesting rappel canyon. Unfortunately short, a lot of wood and partly very lousy protection.		
Hydrology:		
Access: (machine translated) Follow the B23 from Neuberg a.d. Mürz in the direction of Mariazell. About 500m after passing the small village of Krampen on the left, park at a wood storage area. Alternatively, follow the B23 to the bridge over the dammed Mürz - behind the bridge further parking. Alternative route: Access with 2nd car to the Falkensteinalm.		
Approach: (machine translated) Access can no longer be made via original hiking trail. The path cannot be found due to forestry work (as of 2016). It is possible that the path will be re-surfaced. Transitional solution: From the wood storage area, take a few steps in the direction of Neuberg until wooden steps lead up to the west over the road embankment (sign "Falkensteinalm"). As soon as you come to a small stream, you can keep left and climb the yoke via the aisle. Vertically uphill over the forest floor. Once at the top of the Joch, the path continues in the direction of the Falkensteiner Alm. Before reaching the alpine pasture, descend to the left to the stream. (approx. 1h 30min) Alternative route: Access by 2nd car to the Falkensteinalm.		
Tour: (machine translated) After some very woody downclimbs you are in front of a very nice 18m rappel (glued anchor right), The next two low steps can be rappelled. At the next two abseils formed by clamping wood, anchors are missing - the steeper first should be re-secured, because the tape loop around the rock as well as the ancient lug are not trustworthy, the second can be downclimbed. After a few steps you reach an open rock basin. Here it is essential to use the orographic right tree as rappelling point - the rappelling routes from the sling on the left leads over an extremely unstable tree entanglement. Two nice rappels (15m, 25m) lead to the canyon exit. Beautiful limestone tuff deposits at the higher waterfalls.		
Return: (machine translated) Descend along the stream via climbing tracks to the road		

Coordinates:





Canyon Start [47.6735 15.5321](#)

Parking at Exit [47.6720 15.5403](#)

Parking at Entry [47.6734 15.5248](#)

Canyon End [47.6718 15.5331](#)

Reports:

2023-03-09 | System User |   |  |  | |

Daten importiert von <https://canyon.carto.net/cwiki/bin/view/Canyons/MuehlgrabenCanyon.html>