

Rio Tolina

Info: The quality of this description has not been checked yet or was rated bad.

If you know this canyon, please check this description and file a report with a rating for this description using *Reports* -> *+New Report*. Should you notice any error, please let us know or join the community in order to fix this description yourself.

Create: 2023-03-09 20:52:50

Update: 2025-08-29 14:27:59

Print: 2025-12-05 03:12:46

Country: Italia / Italy **Region:** Friuli Venezia Giulia **Subregion:** Udine **Town:** Forni di Sopra

Difficulty: not as difficult

Grading: v3 a3 III

Total time: 3h15

Approachtime: 1h

Tourtime: 2h

Returntime: 15min

Altitude entry: 1300m

Altitude exit: 920m

Delta Altitude: 380m

Canyon length: m

Highest rapell: 20m

Amount rapells:

Transport:

Rock type:

Drainage area: km²

Season:

Orientation:

Best Time:

Rating: ★ 1.1 (1)

Info: ★ 0 ()

Belay: ★ 0 ()

Specialities:

Gear:

Summary: (machine translated)

Narrow gorge in wooded surroundings - used to be commercially run. Rock very slippery.

Hydrology:

Access: (machine translated)

SS52 until Forni di Sopra. In the hamlet of Vico, before the bridge over Rio Tolina, turn right and follow the narrow road until Rio Tolina. Park here.

Approach: (machine translated)

Go through some narrow streets to the Hotel Centrale, here follow the markings to the right. Climb steeply up a road with a driving ban to a small power station - entry here.

Tour: (machine translated)

- * 15m rappel from tree on the left
- * 4m downclimb
- * 20m rappel over two waterfall steps from anchors on the left, exit of the gorge and stream mouth from the left
- * 4m rappel from jammed tree trunk to the left of the big rock
- * Longer slippery hiking and abseiling section until the gorge narrows again (escape route to the right).
- * 8m rappel from tree on the right
- * nice 3m slide
- * 2m jump
- * 7m rappel from anchor with chain link on the right - a chain anchor is located far to the right on the gorge wall but is hardly accessible
- * 15m rappel from 8mm anchor on the right (set by us). After 7m on the right a chain anchor that is hardly accessible from above
- * 15m from a tree with a sling on the left
- * 6m rappel via clamping block - chain anchor far back on the right
- * Large pipe on the right, we broke off here and climbed about 50m to the road above. But the gorge went on. According to my information, there should be no rappels > 15m, but apparently a lot has changed in the gorge. It is therefore better to enter with enough ropes and complete drilling equipment.

The commercial tour that is currently still open apparently starts AND exits further up.

Return:




Coordinates:

Canyon Start [46.4449 12.5801](#)

Canyon End [46.4283 12.5816](#)

Alternative Canyon Start [46.4470 12.5849](#)

Reports:

2023-03-09 | System User |  |  |  | |

Daten importiert von <https://canyon.carto.net/cwiki/bin/view/Canyons/RioTolinaCanyon.html>