

# Kotzenbach

**Info: The quality of this description has not been checked yet or was rated bad.**

If you know this canyon, please check this description and file a report with a rating for this description using *Reports* -> *+New Report*. Should you notice any error, please let us know or join the community in order to fix this description yourself.

**Create:** 2023-03-09 20:55:04

**Update:** 2023-10-14 09:16:25

**Print:** 2025-07-09 05:07:49

**Country:** Deutschland / Germany **Region:** Oberbayern / Upper Bavaria **Subregion:** Landkreis Bad Tölz-Wolfratshausen **Town:** Fall

**Difficulty:** not as difficult

**Grading:** v3 a3 III

**Total time:** 4h20

**Approachtime:** 1h40

**Tourtime:** 2h30

**Returntime:** 10min

**Altitude entry:** 1010m

**Altitude exit:** 830m

**Delta Altitude:** 180m

**Canyon length:** 800m

**Highest rapell:** 20m

**Amount rapells:**

**Transport:** on Foot

**Rock type:**

**drainage area:** km<sup>2</sup>

**Season:**

**Orientation:** Northeast

**Best Time:**

**Rating:** ★ 2.1 (1)

**Info:** ★ 0 ()

**Belay:** ★ 0 ()

**Specialities:**

§ Proscription,

**Gear:**

Ropes: 2x30m

**Summary:** (machine translated)

Hiking and rappel canyon

**Hydrology:**

**Access:** (machine translated)

From Bad Tölz via Lengries to Sylvensteinspeicher. 200 meters after the bridge over the lake - approx. 100 meters before the signposted turn-off to Fall - turn left, continue straight on through the forest to the hiking parking lot for the Bächental valley.

**Approach:** (machine translated)

From the parking lot, continue in the direction of Bächental. The road crosses the Dürrach and leads uphill on the right bank parallel to the Dürrach. Approx. 2.5 km after the bridge, a gravel road branches off to the right to the Stierschlaghütte (signposted "Lärchkogel, Tölzer Hütte, Schafreiter"). Follow this road for a few minutes (not quite 500 m) downhill to the bridge over the Dürrach with a dam below. Uphill on the opposite bank. After another almost 1000 m, a forest path turns off to the right at the 2nd leftward hairpin bend reached here. We follow this for about 1.5 km and then keep right a few meters after crossing the second gravel streambed down to the bottom of the Kotzenbach. If you miss the descent here, you will enter when the forest road crosses the streambed 80 m further on.  
Even before that, you can already descend steeply through the sparse forest to the stream (to the GPS: Lat. 47.533617 Long 11.538069) directly above the second rappel. See also aerial photo external photo gallery 17.05.2017.

**Tour:** (machine translated)

Running sections are interrupted by a few steps with a total of 8 rappels and a few downclimbs. The double step at the exit leads down into the Dürrach.

**Return:** (machine translated)





Either walk up the Dürrach on the opposite bank to the forest road or down the Dürrach to the bridge (see Dürrach description).

**Coordinates:**

Canyon Start [47.5273 11.5367](#)

Canyon End [47.5402 11.5428](#)

**Reports:**

2023-03-09 | System User |   |  |  | |

Daten importiert von <https://canyon.carto.net/cwiki/bin/view/Canyons/KotzenbachCanyon.html>