

Trolei

Riu Trolei,Rio Borda Padente,Riu Mortorinai

Info: The quality of this description has not been checked yet or was rated bad. If you know this canyon, please check this description and file a report with a rating for this description using <i>Reports</i> -> <i>+New Report</i> . Should you notice any error, please let us know or join the community in order to fix this description yourself.		
Create: 2023-03-09 20:54:44	Update: 2023-11-24 08:38:04	Print: 2026-06-17 12:06:35
Country: Italia / Italy Region: Sardegna Subregion: provincia dell'Ogliastra / Province of Ogliastra Town: Talana		
Difficulty: not as difficult	Grading: v3 a3 III	Total time: 4h25
Approachtime: 5min	Tourtime: 3h20	Returntime: 1h
Altitude entry: 675m	Altitude exit: 290m	Delta Altitude: 385m
Canyon length: 6000m	Highest rapell: 14m	Amount rapells: 10
Transport: Car optional	Rock type: granite	Drainage area: km ²
Season:	Orientation: Southeast	Best Time:
Rating: ★ 1.5 (2)	Info: ★ 0 ()	Belay: ★ 0 ()
Specialities:		
Gear: Ropes: 1x30m		
Summary: (machine translated) River walk with approx. 10 rappellers		
Hydrology:		
Access: (machine translated) Take the SS 125 (Strada Orientale Sarda) from Dorgali in the direction of Baunei. 15.4 km after the end of Dorgali you reach the mountain pass Genna Croce (906 m a.s.l.) - here the road branches off to the right in the direction of Orbisi. After the saddle, continue on the SS 125 towards Baunei. After 3.1 km (from the saddle) turn right off the SS 125 and descend in switchbacks to Urzulei (about 4 km from the SS 125). From the southwestern end of Urzulei we take the road towards Lotzorai, Tortoli, the one that goes down through the valley of the river Gurue (SP 37) and not the one that curves along the slope above Talana. 8.9 km after leaving Urzulei, we come to the bridge over the Bacu sa Figù. About 100 m before the bridge we can park the lower car. With the second car we go back a good 100m and then 6.5 km curvy uphill to Talana. We drive through the village in southwestern direction (same way as at the parking entry Bacu sa Figù) and at the last houses we come to the high bridge over the Rio Trolei. Here we park the upper car in a suitable place.		
Approach: (machine translated) At the eastern exit of the bridge, a dirt road leads down into the streambed of the Rio Trolei.		
Tour: (machine translated) Over long passages river walk in largely open streambed, interrupted by some rappel.		
Return: (machine translated) At the exit point in the striking right-hand bend of the stream, turn left up to an old mule track that runs parallel to the stream about 20 m above the streambed. Follow this downstream. After about half an hour you reach the mouth of the Rio Trolei into the Bacu sa Figù. Follow this river to the road bridge. In his book, Corrado Conca shows an alternative 175 meters uphill to the road. The car below would then have to be parked up there on the road.		

Coordinates:

Canyon Start [40.0381 9.4910](#)

Canyon End [40.0295 9.5089](#)




Parking at Entry [40.0385 9.4919](#)

Parking at Exit [40.0211 9.5322](#)




Parking at Exit [40.0301 9.5120](#)

Alternative Canyon End [40.0202 9.5237](#)

Reports:

2023-03-09 | System User |    | |

Info: Teile der Canyonbeschreibung wurden automatisiert übernommen. Konkret die Felder Weblinks, Koordinaten, Rating, Länge des Canyon, Einfachseil Mindestens von <https://www.descente-canyon.com/canyoning/canyon/23388>

2023-03-09 | System User |    | |

Daten importiert von <https://canyon.carto.net/cwiki/bin/view/Canyons/TroleiCanyon.html>