

Tarref d'Cima

Estreitos de Tarref d'Cima, Tapouma inferior, Tarref d'Cima, Tapume de Verissimo (inférieur), Tarref dCima

Info: The quality of this description has not been checked yet or was rated bad.

If you know this canyon, please check this description and file a report with a rating for this description using *Reports* -> *+New Report*. Should you notice any error, please let us know or join the community in order to fix this description yourself.

Create: 2023-03-09 20:50:45	Update: 2023-10-14 09:16:11	Print: 2025-12-15 05:12:34
Country: Cabo Verde Region: Ribeira Grande Subregion: Town: Coculi		
Difficulty: not as difficult	Grading: v3 a3 IV	Total time: 4h30
Approachtime: 1h	Tourtime: 3h	Returntime: 30min
Altitude entry: 540m	Altitude exit: 460m	Delta Altitude: 80m
Canyon length: 1000m	Highest rapell: 13m	Amount rapells: 6
Transport: on Foot	Rock type:	Drainage area: km²
Season:	Orientation: Northeast	Best Time:
Rating: ★ 3.1 (2)	Info: ★ 0 ()	Belay: ★ 0 ()

Specialities:

Gear:

Ropes: 1x30m

Summary: (machine translated)

Short aquatic gorge (lower part of the rappel canyon Tapoume Verissimo)

Hydrology:

Access: (machine translated)

By (shared) cab we drive from the village of Ribeira Grande up the valley of the same name, past Coculi with its large school to Boca de Ambas Ribeiras (ambas Ribeiras: both Ribeiras: R. Grande u. Ribeira Caibros). Here the car turns left from the main road and drives in southern direction up the valley of Caibros to the exit of the tarred road, possible also about 400 m further to a square sandy place, which the youth likes to use for bolting (about 440 m above sea level - about 2 km from Boca de Ambas Ribeiras).

Approach: (machine translated)

From the ball field we continue up the valley floor until we come to the canyon exit of Tarref d'Cima (large aqueduct with water tank). Here we climb the mule path on the orographic. right canyon rim steeply uphill, after reaching the ridge a little more moderate. Once the view opens right down into the canyon, before the path descends into the wide well-vegetated valley. On the left of the wall, a blue arrow points to the right into the streambed. We walk (carefully) downstream through the plantings and come to the concrete barrier that gives access to the canyon once you have carefully downclimbed on its right side.

Tour: (machine translated)

6 Minor rappel, walking and swimming passages.

Return: (machine translated)

At the canyon exit, follow the access path downstream and back to the ball field.














Coordinates:

Canyon Start [17.1283 -25.1275](#)

Canyon End [17.1294 -25.1273](#)

Parking Entry and Exit [17.1328 -25.1279](#)

Reports:

2024-03-27 System User    Low  Completed Automatisch importiert von Descente-Canyon.com für Canyon Tarref d'Cima (Quelle: https://www.descente-canyon.com/canyoning/canyon-debit/22187/observations.html)
2023-03-09 System User      Info: Teile der Canyonbeschreibung wurden automatisiert übernommen. Konkret die Felder Weblinks, Koordinaten, Rating, Länge des Canyon, Einfachseil Mindestens von https://www.descente-canyon.com/canyoning/canyon/22187
2023-03-09 System User     Daten importiert von https://canyon.carto.net/cwiki/bin/view/Canyons/TarrefdCimaCanyon.html