

Blatni Graben

Info: The quality of this description has not been checked yet or was rated bad.
If you know this canyon, please check this description and file a report with a rating for this description using *Reports* -> *+New Report*. Should you notice any error, please let us know or join the community in order to fix this description yourself.

Create: 2023-03-09 20:49:56	Update: 2023-10-14 09:16:07	Print: 2025-07-18 03:07:55
Country: Slovenija / Slovenia Region: Zahodna Slovenija / Western Slovenia Subregion: Gorenjska / Upper Carniola Statistical Region Town: Nomenj		
Difficulty: a little difficult	Grading: v4 a1 IV	Total time: 4h3
Approachtime: 1h	Tourtime: 3h	Returntime: 3min
Altitude entry: 980m	Altitude exit: 490m	Delta Altitude: 490m
Canyon length: 1200m	Highest rapell: 40m	Amount rapells:
Transport: on Foot	Rock type:	drainage area: km²
Season:	Orientation:	Best Time:
Rating: ★ 2 (2)	Info: ★ 0 ()	Belay: ★ 0 ()

Specialities:

Gear:

Summary: (machine translated)
In sections beautifully washed out rappel canyon, 2 interesting 40m rappel at the end. Unfortunately often dry.

Hydrology:

Access: (machine translated)
Follow road no. 209 in the direction of Bohinjska Bistrica. Park 500m after a prominent building on the left-hand side of the road (open-air museum of the wooden cable car) on the left-hand side.

Approach: (machine translated)
Directly at the parking lot, a marked path leads in the direction of Rovtarica. Follow this path past the cable car mountain station until you reach a forest road which you follow eastwards to the stream.





Tour: (machine translated)




Many rappels. The first two rappels are from trees, the rest are glued anchors or chains. The water level can be easily checked from below - from the parking exit about 250 downstream to the bridge over the Blatnica. From the bridge it is only 3 minutes to the last waterfall of the gorge.

Return:

Coordinates:
Canyon Start [46.2954 14.0660](#)
Parking at Entry [46.3034 14.0513](#)
Canyon End [46.3035 14.0540](#)

Reports:

2023-03-09 | System User |   |  |  | |
Info: Teile der Canyonbeschreibung wurden automatisiert übernommen. Konkret die Felder Weblinks, Koordinaten, Rating, Länge des Canyon, Einfachseil Mindestens von <https://www.descente-canyon.com/canyoning/canyon/22342>

2023-03-09 | System User |  |  |  | |
Daten importiert von <https://canyon.carto.net/cwiki/bin/view/Canyons/BlatnicaCanyon.html>