

# Fellbach

Weisse Schlucht

**Info: The quality of this description has not been checked yet or was rated bad.**

If you know this canyon, please check this description and file a report with a rating for this description using *Reports* -> +*New Report*. Should you notice any error, please let us know or join the community in order to fix this description yourself.

**Create:** 2023-03-09 20:49:53

**Update:** 2023-10-14 09:16:04

**Print:** 2024-07-27 07:07:23

**Country:** Österreich / Austria **Region:** Kärnten **Subregion:** Bezirk Spittal an der Drau **Town:** Lind im Drautal

**Difficulty:** easy

**Grading:** v2 a2 II

**Total time:** 1h50

**Approachtime:** 15min

**Tourtime:** 1h30

**Returntime:** 5min

**Altitude entry:** 980m

**Altitude exit:** 860m

**Delta Altitude:** 120m

**Canyon length:** 750m

**Highest rapell:** 10m

**Amount rapells:** 9

**Transport:** on Foot

**Rock type:** limestone

**drainage area:** 4.00km<sup>2</sup>

**Season:**

**Orientation:** North

**Best Time:**

**Rating:** ★ 1.5 (2)

**Info:** ★ 0 ()

**Belay:** ★ 0 ()

## Specialities:

suitable in rainy weather,

## Gear:

Ropes: 2x20m

## Summary: (machine translated)

Grippy limestone; short open canyon; multiple exits; no high rappels; small catchment area approx. (4Km<sup>2</sup>); clean water.

## Hydrology:

### Access: (machine translated)

Coming from Villach drive into the Drau valley until Fellbach --> shortly before the end of the village a forest road on the left goes up into the forest --> here it goes to the village above --> after a group of houses the road forks --> continue on the left until you reach the bridge --> park on the right side (few parking spaces).

### Approach: (machine translated)

Pass the bridge on the right (hiking trail) --> you will pass a water level measuring station (inlet in the lower part of the canyon) --> continue up the trail until you reach the forest road --> then follow the forest road up to 980Hm (bridge over stream) --> from the forest road you have several opportunities to look into the canyon.

### Tour: (machine translated)

After a short walking passages and small slides follow several small steps which can be partly rappelled outside of the water flow --> arrived at the weir you have an approx. 10m rappel point in a deep pool --> after the weir there are a few small mostly unproblematic rappel steps (slides) --> the canyon, which is suitable for beginners, is very open and at higher water levels still well doable --> in addition there is the possibility to get off almost in the entire canyon course on the forest road.

### Return: (machine translated)

After the last step and a short walking passages in the stream, you reach the forest road on the right and return to the parking lot in a short time.

## Coordinates:

Canyon Start [46.7390 13.3330](#)

Canyon End [46.7437 13.3310](#)




## Reports:

---

2023-03-09 | System User |  |  |  | |

Info: Teile der Canyonbeschreibung wurden automatisiert übernommen. Konkret die Felder Weblinks, Koordinaten, Rating, Ort, Länge des Canyon, Einfachseil Mindestens von <https://canyon.carto.net/cwiki/bin/view/Canyons/FellbachCanyon.html> und <https://www.descente-canyon.com/canyoning/canyon/23782>

---

2023-03-09 | System User |  |  |  | |

Daten importiert von <https://www.canyoning.or.at/index.php/liste-aller-canyons/27-fellbach>