

# Livrio

Val del Livrio,Torrente Livrio,Val de Livrio

**Info: The quality of this description has not been checked yet or was rated bad.**

If you know this canyon, please check this description and file a report with a rating for this description using *Reports* -> *+New Report*. Should you notice any error, please let us know or join the community in order to fix this description yourself.

**Create:** 2023-03-09 20:52:00

**Update:** 2024-01-21 08:53:30

**Print:** 2025-12-05 01:12:27

**Country:** Italia / Italy **Region:** Lombardia **Subregion:** Sondrio **Town:** Caiolo

**Difficulty:** a little difficult

**Grading:** v4 a4 IV

**Total time:** 4h15

**Approachtime:** 25min

**Tourtime:** 3h30

**Returntime:** 20min

**Altitude entry:** 590m

**Altitude exit:** 340m

**Delta Altitude:** 250m

**Canyon length:** 2200m

**Highest rapell:** 9m

**Amount rapells:** 6

**Transport:** Car required

**Rock type:** gneiss

**Drainage area:** km<sup>2</sup>

**Season:**

**Orientation:** North

**Best Time:**

**Rating:** ★ 1.7 (2)

**Info:** ★ 0 ()

**Belay:** ★ 0 ()

**Specialities:**

**Gear:**

Ropes: 2x20m

**Summary:** (machine translated)

Watery hiking and rappel canyon

**Hydrology:**

**Access:** (machine translated)

From the center of Sondrio, take the SS 38 for 4.3 km along the right bank of the Adda towards Lago di Como. At the exit of the industrial area on the right of the road, turn left on the Adda and go south towards Caiolo. In the center of the village turn left and then right again before the bridge over the Livrio. In the street on the orographic left bank of the Livrio we look for a place for the lower car.  
With the second one we go 1 km (from the road bridge towards Sondrio (NE), then we turn right and go not quite 2 km to the houses of Albosaggia at the wooded foot of the slope. From here, head WSW up Via Torre as far as the hamlet of San Antonio (2.5 km from Albosaggia). Then continue for about a hundred meters and park the second car at the edge of the woods.

**Approach:** (machine translated)

We look for an indistinct path that runs away from the car in a southerly direction towards the Livrio valley, crosses the slope diagonally downwards and reaches the streambed.

**Tour:** (machine translated)

Access not easy to find. Initially in the streambed long march over "Schutthalde" to the constriction. Even then not overwhelming. Several times small rappel "in the stream".

**Return:** (machine translated)

After the water drainage and slide brake, turn left out onto the trail and continue downstream to the car.

**Coordinates:**

Canyon Start [46.1358 9.8330](#)

Canyon End [46.1488 9.8210](#)

Parking at Entry [46.1401 9.8316](#)

Parking at Exit [46.1507 9.8202](#)




## Reports:

---

2023-03-09 | System User |  |  |  | |

Info: Teile der Canyonbeschreibung wurden automatisiert übernommen. Konkret die Felder Weblinks, Koordinaten, Rating, Länge des Canyon, Einfachseil Mindestens von <https://www.descente-canyon.com/canyoning/canyon/21717>

---

2023-03-09 | System User |  |  |  | |

Daten importiert von <https://canyon.carto.net/cwiki/bin/view/Canyons/LivrioCanyon.html>