

Grenant

Le Grenant, Ruisseau du Grenand

Info: The quality of this description has not been checked yet or was rated bad. If you know this canyon, please check this description and file a report with a rating for this description using <i>Reports</i> -> <i>+New Report</i> . Should you notice any error, please let us know or join the community in order to fix this description yourself.		
Create: 2023-03-09 20:51:55	Update: 2025-05-04 12:40:07	Print: 2026-06-16 11:06:28
Country: France Region: Auvergne-Rhône-Alpes Subregion: Savoie / Savoy Town: La Bridoire		
Difficulty: not as difficult	Grading: v3 a3 II	Total time: 3h37
Approachtime: 1h	Tourtime: 2h30	Returntime: 7min
Altitude entry: 460m	Altitude exit: 300m	Delta Altitude: 160m
Canyon length: 1500m	Highest rapell: 18m	Amount rapells: 12
Transport: on Foot	Rock type:	Drainage area: km ²
Season:	Orientation: West	Best Time:
Rating: ★ 3.1 (3)	Info: ★ 1 (1)	Belay: ★ 2 (1)
Specialities: § Proscription,		
Gear: Ropes: 2x20		
Summary: (machine translated) Small-scale rappel canyon in sinter, also suitable for beginners.		
Hydrology:		
Access: (machine translated) From Chambéry on the A43 in the direction of Lyon. After about 15 km leave the highway at exit 12 (Lac d'Aiguebelette), take the D 921 in (southern) direction St-Alban-de-Montbel west along the lake and continue to Bridoire (9km from highway). In Bridoire it is best to park the car in the shade of the church.		
Approach: (machine translated) From the church, head east up a small path, past the school (alternative parking lot) and uphill on a footpath on the orographic right side of the Grenant stream. Above a house in the middle of a meadow, the path crosses the Grenant and continues uphill. You meet a larger path, follow it to the left, again towards the stream. It becomes a path again and descends to a meadow with 2 houses. This is the entry point. - Parking at the school is not permitted. - If you use the shuttle, park in the right place. (Large parking lot next to the D921) it is forbidden to park at the Chem. de Bagne - The lower parking lot is in front of a church and in the middle of a village, please be considerate and friendly.		
Tour: (machine translated) Simple, but rewarding. The stream is also walked commercially.		
Return: (machine translated) After the 15 m inclined drop clearly recognizable and given by "sortie" right out, up to the ascent path and on this down to the car.		
Coordinates: Canyon Start 45.5236 5.7593 Canyon End 45.5257 5.7432 Parking Entry and Exit 45.5253 5.7414		

Reports:

2026-06-14 | System User |    Normal |  Completed




Automatisch importiert von Descente-Canyon.com für Canyon Grenant Le débit reste sympa pour une mi-juin. Top.Pas mal de randonneurs.2 groupes guidés par BE sympas. Merci à eux d'avoir tronçonne qqes gros arbres tombés en début de parcours. (Quelle: <https://www.descente-canyon.com/canyoning/canyon-debit/2117/observations.html>)

2026-06-11 | System User |    Normal |  Completed

Automatisch importiert von Descente-Canyon.com für Canyon Grenant un bon débit d'eau fraiche, parfaites conditions. Le dernier relais sur goujons (après la passerelle) mériterait d'être bien resserré. (Quelle: <https://www.descente-canyon.com/canyoning/canyon-debit/2117/observations.html>)

2026-05-30 | System User |    Normal |  Completed

Automatisch importiert von Descente-Canyon.com für Canyon Grenant toujours sympa...effectivement la navette voiture n'amène pas grand chose, gain d'environ 10mn max et sans la jolie balade en sous-bois! (Quelle: <https://www.descente-canyon.com/canyoning/canyon-debit/2117/observations.html>)

2026-05-25 | System User |    Normal |  Completed

Automatisch importiert von Descente-Canyon.com für Canyon Grenant DC+ (Quelle: <https://www.descente-canyon.com/canyoning/canyon-debit/2117/observations.html>)

2026-05-23 | System User |    Normal |  Completed

Automatisch importiert von Descente-Canyon.com für Canyon Grenant (Quelle: <https://www.descente-canyon.com/canyoning/canyon-debit/2117/observations.html>)

2026-05-23 | System User |    High |  Completed

Automatisch importiert von Descente-Canyon.com für Canyon Grenant GD/DC ++. Belles conditions. (Quelle: <https://www.descente-canyon.com/canyoning/canyon-debit/2117/observations.html>)

2026-05-09 | System User |    High |  Completed





Automatisch importiert von Descente-Canyon.com für Canyon Grenant Apparemment la fin de ce canyon se termine dans une propriété privée, la propriétaire des lieux serait en conflit avec la commune à ce sujet.Elle est très aimable mais à peur d'être tenue pour responsable en cas d'accident. (Quelle: <https://www.descente-canyon.com/canyoning/canyon-debit/2117/observations.html>)

2026-05-09 | System User |    High |  Completed

Automatisch importiert von Descente-Canyon.com für Canyon Grenant DC+ a gros débit Débit parfait pour jouer sans danger particulier (Quelle: <https://www.descente-canyon.com/canyoning/canyon-debit/2117/observations.html>)

2026-05-02 | System User |    Normal |  Completed

Automatisch importiert von Descente-Canyon.com für Canyon Grenant DC (Quelle: <https://www.descente-canyon.com/canyoning/canyon-debit/2117/observations.html>)

2026-04-18 | System User |    Normal |  Completed

Automatisch importiert von Descente-Canyon.com für Canyon Grenant DC, température de l'eau correcte pour la saison (Quelle: <https://www.descente-canyon.com/canyoning/canyon-debit/2117/observations.html>)

2026-04-17 | System User |    Normal |  Completed

Automatisch importiert von Descente-Canyon.com für Canyon Grenant DC+, équipement ok (Quelle: <https://www.descente-canyon.com/canyoning/canyon-debit/2117/observations.html>)

2026-04-11 | System User |    Normal |  Not done

Automatisch importiert von Descente-Canyon.com für Canyon Grenant (Quelle: <https://www.descente-canyon.com/canyoning/canyon-debit/2117/observations.html>)

2025-11-15 | System User |    High |  Completed

Automatisch importiert von Descente-Canyon.com für Canyon Grenant GD- ? Eau bien trouble et chargée en tronc en ce bel après-midi. Embacle et vegetation ++ au début c'est la jungle. On a shunté la cascade cavernicole par prudence (0 visibilité et vasque bien chahutée) (Quelle: <https://www.descente-canyon.com/canyoning/canyon-debit/2117/observations.html>)