










Feienbach Fallbach




Feientobel/Fallbach,Feienbach/Fallbach,Feienbach,Feientobel

Create: 2023-03-09 20:50:35	Update: 2023-10-22 23:23:48	Print: 2026-01-30 08:01:00
Country: Österreich / Austria Region: Vorarlberg Subregion: Bezirk Dornbirn Town: Dornbirn		
Difficulty: difficult	Grading: v5 a3 II	Total time:
Approachtime: 25min	Tourtime: 3h	Returntime:
Altitude entry: 880m	Altitude exit: 545m	Delta Altitude: 335m
Canyon length: 700m	Highest rapell: m	Amount rapells:
Transport:	Rock type:	Drainage area: km²
Season:	Orientation:	Best Time:
Rating: ★ 1.6 (2)	Info: ★ 2 (1)	Belay: ★ 0 ()
Specialities:		
Gear:		
Summary: (machine translated) The Feientobel is a forest canyon, the adjoining Fallbach a high rappel.		
Hydrology: (machine translated) https://vowis.vorarlberg.at/stationsInfo/tbl_Abflusstationen.aspx		
Access: (machine translated) From Dornbirn on the B 190 south (about 7 km) to Hohenems - or via the exit 'Hohenems' of the highway Bregenz - Feldkirch. From the B 190 in about the center of Hohenems turn off southeastward and follow the signpost 'Schuttannen' steeply uphill, first on paved, then on unpaved road. At a little over 1000 m above sea level, you reach a plateau with some alpine pastures and park in front of the barrier with the pasture grate.		
Approach: (machine translated) Through the iron turnstile you come to the field path, which runs in a northerly direction, first level, past a well trough on the right and left, then slightly sloping down into the forest. On a bridge you cross the Feienbach. About 100 m further on, the path branches. Take the left branch and walk down on it until you cross the Feienbach again. On the orographic left bank, follow the path downstream for about 200 m to the entry at or slightly below the walled step. Alternative access from the valley: http://www.tfj.ch/karren-dornbirn/dornbirn-fallbach.html		
Tour: (machine translated) Only at the beginning attractive forest canyon with fairly smooth terrain. In this form something for collectors. Usually rather poor water flow. If you do not exit at the end of the Feientobel left on the path, but continue downstream, you come after a few hundred meters to a supposedly 100 m high rappel (can probably be broken after about 60m), which is perhaps the 'highlight' for correspondingly interested. Then, however, the ascent on the mentioned path from below is recommended (cf. link above at access alternative) or an elaborate transfer of the vehicles.		
Return: (machine translated) Either after the exit of the Feientobel on the path that crosses the stream here left up and back to the car (60 min.) or continue in the Fallbach and down into the valley near Dornbirn. There to the car parked here for the exit.		
Coordinates: Canyon End 47.3854 9.7414 Canyon Start 47.3781 9.7424 Canyon Start 47.3843 9.7440 Canyon End 47.3835 9.7453 Parking Entry and Exit 47.3738 9.7344 Parking at Exit 47.3893 9.7391		

Reports:

2023-04-05 | Daniel Sturm |    |  | |  Not done
Coordinates edited. (machine translated)

2023-03-09 | System User |   |  |  | |
Info: Teile der Canyonbeschreibung wurden automatisiert übernommen. Konkret die Felder Weblinks, Koordinaten, Rating, Länge des Canyon, Einfachseil Mindestens von <https://www.descente-canyon.com/canyoning/canyon/23112>

2023-03-09 | System User |  |  |  | |
Daten importiert von <https://canyon.carto.net/cwiki/bin/view/Canyons/FeienbachFallbachCanyon.html>