

# Hinterer Kreidengraben

**Info: The quality of this description has not been checked yet or was rated bad.**

If you know this canyon, please check this description and file a report with a rating for this description using *Reports* -> *+New Report*. Should you notice any error, please let us know or join the community in order to fix this description yourself.

**Create:** 2023-03-09 20:51:58

**Update:** 2024-01-24 18:58:33

**Print:** 2025-04-21 01:04:44

**Country:** Österreich / Austria **Region:** Tirol **Subregion:** Bezirk Innsbruck-Land **Town:** Scharnitz

**Difficulty:** not as difficult

**Grading:** v3 a2 II

**Total time:** 2h5

**Approachtime:** 45min

**Tourtime:** 1h

**Returntime:** 20min

**Altitude entry:** 1105m

**Altitude exit:** 985m

**Delta Altitude:** 120m

**Canyon length:** 900m

**Highest rapell:** 23m

**Amount rapells:** 6

**Transport:** on Foot

**Rock type:** limestone

**drainage area:** km<sup>2</sup>

**Season:**

**Orientation:** North

**Best Time:**

**Rating:** ★ 1.7 (2)

**Info:** ★ 0 ()

**Belay:** ★ 0 ()

**Specialities:**

**Gear:**

Ropes: 2x25m

**Summary:** (machine translated)

Short and largely open rappel canyon, facing north.

**Hydrology:**

**Access:** (machine translated)

From Germany: Pass Mittenwald on the B 2 to Scharnitz, from Austria from Innsbruck past Seefeld on the B 177. Southeast of the Isar bridge, turn under the railroad and after 400m left hand car on the large parking lot (fee - anno 2018: 6 euros).\nIf you drive another 500m and are lucky, you will find behind the Isar bridge on the right also a free parking lot (also fee - anno 2018: 6 euros).

**Approach:** (machine translated)

From the parking lot continue along the Hinterautalstraße, cross the Isar and continue along the orographic. right bank. 1.3 km after the parking lot we cross the Isar again to the southern bank and after another 270 m we come to the bridge over the Kreidengraben (exit). If available, you can also cycle here. Possible is also an approach or return march on the "Isarsteig" on the orographic left slope of the Isar.\n20 m after the bridge we take the forest road up to the right. 800 m further on the forest road describes a left turn (1080 m above sea level). Here we leave it and take the path that leads in a southerly direction along the Hinteren Kreidengraben. After about 50m we descend in a hollow to the right to the stream.

**Tour:** (machine translated)

First in the open streambed downhill until a continuous sequence of rappel begins. Exit after the confluence with the stream from the Vorderen Kreidengraben.to the road bridge.

**Return:** (machine translated)

On the road or the "Isarsteig" back to the parking lot.

**Coordinates:**




Canyon Start [47.3773 11.2846](#)

Canyon End [47.3793 11.2835](#)

Parking Entry and Exit [47.3840 11.2728](#)




## Reports:

---

2023-03-09 | System User |  |  |  | |

Info: Teile der Canyonbeschreibung wurden automatisiert übernommen. Konkret die Felder Weblinks, Koordinaten, Rating, Länge des Canyon, Einfachseil Mindestens von <https://www.descente-canyon.com/canyoning/canyon/23111>

---

2023-03-09 | System User |  |  |  | |

Daten importiert von <https://canyon.carto.net/cwiki/bin/view/Canyons/HintererKreidengrabenCanyon.html>