

Pillbach

Weerbergcanyon,Canyon Weerberg,Weerberg

Info: The quality of this description has not been checked yet or was rated bad.

If you know this canyon, please check this description and file a report with a rating for this description using *Reports* -> *+New Report*. Should you notice any error, please let us know or join the community in order to fix this description yourself.

Create: 2023-03-09 20:52:15	Update: 2024-01-23 17:02:46	Print: 2026-01-30 11:01:11
Country: Österreich / Austria Region: Tirol Subregion: Bezirk Schwaz Town: Pill		
Difficulty: not as difficult	Grading: v3 a3 III	Total time: 2h15
Approachtime: 5min	Tourtime: 2h	Returntime: 10min
Altitude entry: 790m	Altitude exit: 620m	Delta Altitude: 170m
Canyon length: 1500m	Highest rapell: 17m	Amount rapells: 12
Transport: Car required	Rock type:	Drainage area: km²
Season:	Orientation: North	Best Time:
Rating: ★ 1.3 (2)	Info: ★ 0 ()	Belay: ★ 0 ()

Specialities:

Dam,

Gear:

Ropes: 1x20m+1x25m

Summary: (machine translated)

Except for the more attractive final section relatively open forest canyon

Hydrology:

Access: (machine translated)

Leave the Inntal freeway A 12 (Kustein - Innsbruck) at the exit Vomp and follow the L 389 southeastwards across the Inn to Pill. Across the federal road 171 on the Schloßbichl in the direction of Pillberg. In the first left-hand bend we drive straight on along the orographic right bank of the Pillbach up to the garbage collection point. There park the lower car at a suitable place.\n With the second car back on the Schloßbichel and right up the L 53 in the direction of Pillberg. After 1 km the road makes a rightward haipin bend, after another 800 m we turn right again onto Pillbergstraße. Another 500 m further on we turn right onto Steinwandweg in the direction of Müllau. About 1 km after this turn we come to a meadow enclosed by woods. Here, where a field path branches off to the right at a sharp angle, we park the second car.

Approach: (machine translated)

On the dirt road to bridge over the Pillbach, on the left bank about 100 m downhill to the slide brake - entry.

Tour: (machine translated)

After the optional first rappel on the boulder brake, we alternate between running sections, pools, places to downclimb and rappels again. After about 1.5 hours we come to a wooden bridge on iron girders. This is where the more attractive vertical final section begins.

Caution: In the upper reaches, there is a water drainage with a small reservoir.

Return: (machine translated)

After the last rappel, go out to the right on a path and later go down to the car on a forest path.

Coordinates:




Canyon Start [47.3110 11.6989](#)

Canyon End [47.3169 11.6862](#)




Parking at Entry [47.3099 11.7026](#)

Parking at Exit [47.3203 11.6841](#)

Reports:

2023-03-09 | System User |  |  |  | |

Info: Teile der Canyonbeschreibung wurden automatisiert übernommen. Konkret die Felder Weblinks, Koordinaten, Rating, Länge des Canyon, Einfachseil Mindestens von <https://www.descente-canyon.com/canyoning/canyon/22545>

2023-03-09 | System User |  |  |  | |

Daten importiert von <https://canyon.carto.net/cwiki/bin/view/Canyons/PillbachCanyon.html>