

Madronales

Barranco de los Madroñales, Barenco de los Madroñales, Madroñales

Info: The quality of this description has not been checked yet or was rated bad.

If you know this canyon, please check this description and file a report with a rating for this description using *Reports* -> *+New Report*. Should you notice any error, please let us know or join the community in order to fix this description yourself.

Create: 2023-03-09 20:53:04	Update: 2023-10-31 23:01:44	Print: 2025-07-28 01:07:55
Country: España / Spain Region: Andalucía / Andalusia Subregion: Granada Town: Lenteji		
Difficulty: not as difficult	Grading: v3 a2 II	Total time: 3h30
Approachtime: 30min	Tourtime: 2h	Returntime: 1h
Altitude entry: 800m	Altitude exit: 650m	Delta Altitude: 150m
Canyon length: 800m	Highest rapell: 27m	Amount rapells: 8
Transport:	Rock type:	drainage area: km ²
Season:	Orientation: South	Best Time:
Rating: ★ 2.9 (1)	Info: ★ 0 ()	Belay: ★ 0 ()

Specialities:

§ Regulated, § Proscription, Permit required,

Gear:

Ropes: 2x30m

Summary: (machine translated)

Rappel canyon (now forbidden)

Hydrology:

Access: (machine translated)

At the beginning, the same access as to Barranco de Funes: 'From Almunecar, at the traffic circle, leave the N 340 from Malaga to Almeria and turn towards Otivar. Go through Otivar and continue on the main road towards Granada. Shortly after Otivar, the road to Lenteji branches off to the right. Here straight on, in a left turn over the Rio Lenteji and in hairpin bends higher and higher, past the transmission towers and the Parador Cabra Montes with a gas station. Approx. 1,6 km after the gas station in direction north' - further on the road to Granada - 'after a bridge on the left the track' branches off to the Barranco de Funes and to the Rio Verde (Bco. de las Chorreras) as well as to the Barranco de los Madroñales (big sign 'Rio Verde'). 4 km after the beginning of the track, in a rightward hairpin bend, you will find a sign of the Delegación Provincial de Medio Ambiente with indications for canyoneers'. If you have tortured your car until here, park it there.

Approach: (machine translated)

Continue on the dirt road on a bridge over the Rio Verde-Pito (stream) and up the opposite slope. You come to a reservoir that feeds the Bco. de Funes, the slope goes around it and up to a saddle. From there you can see the small dam at the bottom left, where the entry to the Barranco de los Madroñales is.

Tour: (machine translated)

Light and friendly canyon with some slides.

Return: (machine translated)

Downstream through open terrain to the point where the footpath leading up the Rio Verde crosses the stream. Here you can continue up the Rio Verde (Bco. de las Chorreras) or keep left on the path up to the starting point of the 'access'. In doing so, you will pass the Bco. de Funes at the bottom and you will have the opportunity to take it with you 'in a hurry'. Note: It is also possible to combine the access to Rio Verde (Bco. de las Chorreras) with the Bco. de los Madroñales and/or Bco. de Funes, if you want to limit yourself to the use of a car.

Coordinates:





Canyon Start [36.8496 -3.7516](#)

Canyon End [36.8481 -3.7439](#)

Reports:

2023-03-09 | System User |   | |

Info: Teile der Canyonbeschreibung wurden automatisiert übernommen. Konkret die Felder Weblinks, Koordinaten, Rating, Länge des Canyon, Einfachseil Mindestens von <https://www.descente-canyon.com/canyoning/canyon/2581>

2023-03-09 | System User |   |   | |

Daten importiert von <https://canyon.carto.net/cwiki/bin/view/Canyons/MadronalesCanyon.html>