

Alarrieta (integral)

Cañón de Alarrieta, Barranco de Alarrieta

Info: The quality of this description has not been checked yet or was rated bad.

If you know this canyon, please check this description and file a report with a rating for this description using *Reports* -> *+New Report*. Should you notice any error, please let us know or join the community in order to fix this description yourself.

Create: 2023-03-09 20:53:02

Update: 2023-11-07 19:44:43

Print: 2025-12-05 02:12:15

Country: España / Spain **Region:** País Vasco / Euskal Autonomia Erkidegoa **Subregion:** Vizcaya / Bizkaia
Town: Orozko, Artea

Difficulty: not as difficult

Grading: v3 a3 II

Total time: 4h17

Approachtime: 15min

Tourtime: 4h

Returntime: 2min

Altitude entry: 770m

Altitude exit: 315m

Delta Altitude: 455m

Canyon length: 2500m

Highest rapell: 20m

Amount rapells: 9

Transport: Car optional

Rock type:

Drainage area: km²

Season:

Orientation: North

Best Time:

Rating: ★ 1 (2)

Info: ★ 0 ()

Belay: ★ 0 ()

Specialities:

Gear:

Ropes: 2x25m

Summary: (machine translated)

"Natural" forest canyon with lots of walking and downclimbing, plus some rappels and slides.

Hydrology:

Access: (machine translated)

From Bilbao, we first take the AP-68 to exit 3, then the A-2522 to Orozko (about 20 km in total). From Orozko we continue to Ibarra (4 km). From Ibarra we drive in a south-easterly direction to Usabel Auzoa. At the junction we take the right-hand road, a few meters further on at the next junction we take the left branch. 650 m after this junction and 4 km from Usabel the road crosses "our" stream. We park our car here for the exit. Continue uphill in the second car and after 2.6 km (from the bridge) you will come to a sharp left-hand bend in the road. Here we turn right to a picnic area. We park the top car at the roadside.

Approach: (machine translated)

From the parking lot, we march on indistinct tracks through the young forest, first in a westerly direction, then in a south-westerly direction uphill to the meadows. Here we head for the orographic right branch of the Barrancon and then look for the entry point.

Tour: (machine translated)

First a vertical part with 5 rappels, then a longer run and finally the river walk in the last part with some smaller rappels and slides.

Return: (machine translated)

On reaching the road bridge out to the car.

Coordinates:

Canyon Start [43.0611 -2.8412](#)




Canyon End [43.0819 -2.8485](#)

Alternative Canyon Start [43.0661 -2.8436](#)

Parking at Entry [43.0647 -2.8403](#)

Parking at Exit [43.0819 -2.8483](#)

Reports:

2023-03-09 | System User |  |  |  | |

Info: Teile der Canyonbeschreibung wurden automatisiert übernommen. Konkret die Felder Weblinks, Koordinaten, Rating, Länge des Canyon, Einfachseil Mindestens von <https://www.descente-canyon.com/canyoning/canyon/21659>

2023-03-09 | System User | |  |  | |

Daten importiert von <https://canyon.carto.net/cwiki/bin/view/Canyons/AlarrietaCanyon.html>