

Fenouillet

Ravin du Fenouillet

Info: The quality of this description has not been checked yet or was rated bad. If you know this canyon, please check this description and file a report with a rating for this description using <i>Reports</i> -> <i>+New Report</i> . Should you notice any error, please let us know or join the community in order to fix this description yourself.		
Create: 2023-11-20 21:17:28	Update: 2025-09-16 10:57:39	Print: 2026-05-02 03:05:57
Country: France Region: Provence-Alpes-Côte-d'Azur / Provence-Alpes-Cote d'Azur Subregion: Alpes-Maritimes Town: Marie		
Difficulty: not as difficult	Grading: v3 a2 l	Total time: 1h45
Approachtime: 20min	Tourtime: 1h15	Returntime: 10min
Altitude entry: 475m	Altitude exit: 350m	Delta Altitude: 125m
Canyon length: 250m	Highest rapell: 29m	Amount rapells:
Transport: on Foot	Rock type:	Drainage area: km ²
Season:	Orientation:	Best Time:
Rating: ★ 2 (1)	Info: ★ 0 ()	Belay: ★ 0 ()
Specialities:		
Gear: Ropes: 2x 30m		
Summary: (machine translated) Pleasant and even route. About ten abseils, very little walking.		
Hydrology: (machine translated) ATTENTION: The current is generally weak, EXCEPT when EDF occasionally relieves the overflow of the upstream Valabres hydroelectric power station. In this case, the descent is very dangerous, even life-threatening. To find out the days of discharge, call EDF on 04 93 02 00 09.		
Access: (machine translated) Take the D2205 past Pont de Clans and turn right onto the old road at the exit of the dual carriageway. Park just before the bridge under which the canyon runs.		
Approach: (machine translated) Go to the bridge over the Médecine, follow this river first on the left bank and then switch to the right bank. 10/15 meters after crossing the river, take an ascent on the left that quickly leads to the ridge that separates the two canyons. Follow the path as best you can (on the ridge, then left and then slightly right) until you reach a small mountain pass. Continue as best you can until you reach a plain and then another 10/15 m to a very small, sloping field. A clearly visible path leads to the left and very quickly reaches the canyon at the level of a small wooden bridge.		
Tour: (machine translated) Pleasant and even route. About ten abseils, very little walking. -->Then continue to the neighboring canyon "Ravin de la Médecine".		
Return: (machine translated) A boulder field is clearly visible on the right bank of the last waterfall. Bypass it at the bottom and climb up below the retaining wall (about ten meters, somewhat steep). Cross it to the left to emerge comfortably 100 m from the car.		

Coordinates:





Canyon Start [44.0181 7.1365](#)

Parking Entry and Exit [44.0157 7.1315](#)

Parking Entry and Exit [44.0184 7.1340](#)

Canyon End [44.0178 7.1330](#)

Reports:

2023-03-09 | System User |   |  |  | |

Daten importiert von <https://www.descente-canyon.com/canyoning/canyon/21296/Fenouillet.html>