

Sarrastaño





Barranco del Sarrastaño, Sarrato

Info: The quality of this description has not been checked yet or was rated bad. If you know this canyon, please check this description and file a report with a rating for this description using <i>Reports</i> -> <i>+New Report</i> . Should you notice any error, please let us know or join the community in order to fix this description yourself.		
Create: 2023-11-20 21:14:42	Update: 2026-05-22 16:15:53	Print: 2026-06-17 12:06:54
Country: España / Spain Region: Aragón Subregion: Huesca Town: Aínsa-Sobrarbe		
Difficulty: a little difficult	Grading: v4 a1 I	Total time: 4h
Approachtime: 30min	Tourtime: 2h30	Returntime: 1h
Altitude entry: 880m	Altitude exit: 200m	Delta Altitude: 680m
Canyon length: 700m	Highest rapell: 35m	Amount rapells: 9
Transport:	Rock type:	Drainage area: km ²
Season: March - November	Orientation:	Best Time:
Rating: ★ 2.1 (1)	Info: ★ 0 ()	Belay: ★ 0 ()
Specialities:		
Gear:		
Summary: (machine translated) Also known as Sarrastaño, although it would not be his more correct toponymy, it develops to the east of Santa Maria de Buli. It is a dry ravine, except after periods of heavy rains, with several rappels and facilities in natural to save the small terraces. A beautiful environment overlooking the 3 Sorores in which to enjoy in spring, in summer it can be too hot.		
Hydrology:		
Access: (machine translated) On the N260 between Boltaña and Ainsa at km. 442.8 over the bridge, turn to Arcusa and Barcabo on the A-2205. Or from Ainsa, just across the bridge the A-2205 to Guaso and Barcabo. In both cases we will pass Guaso and continue south towards Barcabo for 7kms until the detour to the left to Santa María de Buil and Sarratillo. Access to Santa María de Buil Just at the entrance of Sta M ^a there is a track on the right where there is a sign for the trails. We parked in this area.		
Approach: (machine translated) We will leave by a small path to the east that a marked MTB track that goes to Ainsa, we will pass the Canaletas riverbed and climb the small ridge, at the top the path heads north, we leave it heading south following the cut that we have to our left, seeing at all times the descent that we will make. We will go around this small cirque until we reach the riverbed. There is the possibility of accessing from the south by tracks that bring us closer to the headwaters of the stream (see map).		
Tour: (machine translated) see sketch		
Return: (machine translated) After finishing the ravine the river turns to the right towards the east, time to leave the ravine to the left to go up the slope in search of the mountain bike trail that climbs us to the ridge, from there we follow it south towards the access path.		
Coordinates: Canyon Start 42.3693 0.1028		

Reports:

2024-06-16 | System User |   | |

Información: Partes de la descripción del cañón se han importado automáticamente. Concretamente, los campos Resumen, Acceso, Acceso, Recorrido, Regreso, Cantidad rapells, Temporada start, Temporada end, Ruta GPS, Topografía de <https://www.docuwiki.infobarrancos.es/doku.php?id=barrancos:huesca:sarrastano>

2023-03-09 | System User |   |   | |

Daten importiert von <https://www.descente-canyon.com/canyoning/canyon/23557/Sarrastano.html>