

Bucatoggio

Ruisseau de Bucatoggio, Bucatoghiu, Ruisseau de Bucatoggio, Ruisseau de Bucatoghiu

Info: The quality of this description has not been checked yet or was rated bad.

If you know this canyon, please check this description and file a report with a rating for this description using *Reports* -> *+New Report*. Should you notice any error, please let us know or join the community in order to fix this description yourself.

Create: 2023-03-09 20:54:39	Update: 2023-10-14 09:16:23	Print: 2025-12-05 02:12:04
Country: France Region: Corse / Corsica Island Subregion: Haute-Corse / Upper Corsica Town: San Nicolao		
Difficulty: not as difficult	Grading: v3 a3 II	Total time: 1h20
Approachtime: 15min	Tourtime: 1h	Returntime: 5min
Altitude entry: 315m	Altitude exit: 260m	Delta Altitude: 55m
Canyon length: 1200m	Highest rapell: 30m	Amount rapells:
Transport:	Rock type:	Drainage area: km ²
Season:	Orientation: East	Best Time:
Rating: ★ 2.4 (2)	Info: ★ 0 ()	Belay: ★ 0 ()

Specialities:

Gear:

Summary: (machine translated)

Short rappel canyon, which can also be climbed in longer variants

Hydrology:

Access: (machine translated)

From Bastia, take the N198 towards Bonifacio (52 km). In Moriani-Plage turn right onto the D34 and up to San Nicolao (6 km). From here, continue along the slope on the D330 with great views until you cross the stream on a high bridge between 2 tunnels. After the second tunnel on the right good parking.

Approach: (machine translated)

About 50 m before the bridge (seen from the direction of San Nicolao) on a path up to the right, along water pipes, until you reach the stream above the 30m rappel.

Tour: (machine translated)

The mini descent described here can be seen in full length on the photo of the above first mentioned book - on p. 32. In the book of Quilici the whole tour (440 m altitude difference) is described, but in this form then probably something for collectors. In the pool under the first large waterfall possible jumps, if you can climb the rock wall orographic. left in the middle of the pool.

Return: (machine translated)

After the second (22 m) rappel directly after the road bridge left up to the road

Coordinates:

Canyon Start [42.3629 9.4904](#)

Canyon End [42.3618 9.4919](#)

















Alternative Canyon Start [42.3619 9.4914](#)

Alternative Canyon End [42.3608 9.5006](#)

Parking at Entry [42.3606 9.4925](#)

Parking at Exit [42.3603 9.5069](#)

Reports:

2024-12-13 System User    Crazy  Not done Automatisch importiert von Descente-Canyon.com für Canyon Bucatoggio (Quelle: https://www.descente-canyon.com/canyoning/canyon-debit/2318/observations.html)
2023-10-19 System User    Low  Completed Automatisch importiert von Descente-Canyon.com für Canyon Bucatoggio Quand présent équipement ok le reste se contourne ou se désescalade (Quelle: https://www.descente-canyon.com/canyoning/canyon-debit/2318/observations.html)
2023-03-09 System User     Info: Teile der Canyonbeschreibung wurden automatisiert übernommen. Konkret die Felder Weblinks, Koordinaten, Rating, Länge des Canyon, Einfachseil Mindestens von https://www.descente-canyon.com/canyoning/canyon/2318
2023-03-09 System User     Daten importiert von https://canyon.carto.net/cwiki/bin/view/Canyons/BucatoggioCanyon.html