

Relleu




Barranco de Relleu, Estret del PANTÁ, del Río Amadorio, del Estret, Panta

Info: The quality of this description has not been checked yet or was rated bad. If you know this canyon, please check this description and file a report with a rating for this description using <i>Reports</i> -> <i>+New Report</i> . Should you notice any error, please let us know or join the community in order to fix this description yourself.		
Create: 2024-06-05 22:30:28	Update: 2026-05-22 16:15:07	Print: 2026-06-17 12:06:26
Country: España / Spain Region: Valenciana, Comunidad / Comunitat Valenciana Subregion: Alicante Town: Relleu		
Difficulty: not as difficult	Grading: v3 a1 III	Total time: 3h45
Approachtime: 15min	Tourtime: 3h	Returntime: 30min
Altitude entry: m	Altitude exit: m	Delta Altitude:
Canyon length: 2000m	Highest rapell: 41m	Amount rapells: 2
Transport:	Rock type:	Drainage area: km ²
Season: January - December	Orientation:	Best Time:
Rating: ★ 3.5 (1)	Info: ★ 0 ()	Belay: ★ 0 ()
Specialities:		
Gear:		
Summary: (machine translated) O del río Amadorio, is a ravine without great flow, with two rappels to descend from the dam, with the rest of the route through a nice narrow. To be done after rains with neoprene so that it carries flow and is clean, or in summer that the pools are dry, without stagnant water.		
Hydrology:		
Access: (machine translated) With the car back we are located in Orxeta, for it from Villajoyosa we take the CV770, shortly before reaching Orxeta we have a detour to the left to the neighborhood of El Collado. We will park just at the end of the street. With the access car we continue along the road towards Relleu, and after 2.5 kms we will find the detour to the left on the CV775 to Relleu. We will reach the village by this road. In the village we have the detour to the left to the "pantá de L'Amadori", we enter this zigzagging road until just before crossing the river, where a track to our left towards the dam. We will park here, we could continue a little further along the track but with a tall car or 4x4 until the tail of the dam.		
Approach: (machine translated) We will follow the trail to the reservoir, here we change banks and, now on a path, we continue to the dam where we will find the first rapel.		
Tour: (machine translated) A first rapel from the left side of the dam of about 20-25m, then a short climb to reach the handrail of the second rapel. With 70m we could reach this handrail. After these rappels we get into some beautiful narrows with water.		
Return: (machine translated) When the narrows begin to open we can climb up the left slope to the Barrio del Collado.		
Coordinates: Canyon Start 38.5632 -0.2885		

Reports:

2024-06-16 | System User |   | |

Información: Partes de la descripción del cañón se han importado automáticamente. Concretamente, los campos Verticalidad, Acuáticos, Seriedad, Resumen, Acceso, Acceso, Recorrido, Regreso, Tiempo acceso, Cantidad rapells, Longitud del cañón, Temporada start, Temporada end, Ruta GPS, Topografía de <https://www.docuwiki.infobarrancos.es/doku.php?id=barrancos:alicante:relleu>

2023-03-09 | System User |      |   | |

Daten importiert von <https://ropewiki.com/Relleu>