

# Trümmelbach II

**Info: The quality of this description has not been checked yet or was rated bad.**

If you know this canyon, please check this description and file a report with a rating for this description using *Reports* -> +*New Report*. Should you notice any error, please let us know or join the community in order to fix this description yourself.

**Create:** 2023-12-21 21:03:39

**Update:** 2024-10-28 15:30:56

**Print:** 2025-07-25 02:07:30

**Country:** Schweiz / Switzerland **Region:** Kanton Bern / Canton de Berne **Subregion:** Verwaltungskreis Interlaken-Oberhasli / Interlaken-Oberhasli administrative district **Town:** Lauterbrunnen

**Difficulty:** a little difficult

**Grading:** v4 a2 IV

**Total time:** 2h30

**Approachtime:** 45min

**Tourtime:** 1h

**Returntime:** 45min

**Altitude entry:** 2160m

**Altitude exit:** 1970m

**Delta Altitude:** 190m

**Canyon length:** 160m

**Highest rapell:** 40m

**Amount rapells:** 7

**Transport:** Cablecar

**Rock type:**

**drainage area:** 5.00km<sup>2</sup>

**Season:** September - October

**Orientation:**

**Best Time:**

**Rating:** ★ 0 ()

**Info:** ★ 0 ()

**Belay:** ★ 0 ()

## Specialities:

Glacier in drainage area,

## Gear:

Ropes: 2x 40m

## Summary: (machine translated)

2.5/4; 0/2 Smileys

A very beautiful but rather short alpine canyon. We recommend combining it with parts I or III for a day trip.

## Hydrology:

### Access: (machine translated)

On the A8 highway, take exit 25 (Wilderswil) and then drive up the valley towards Lauterbrunnen. Cross the village and turn left shortly after the Weisse Lütschine towards the retirement home. Park at the exit of the road at a sports field or in the parking garage at Lauterbrunnen train station.

### Approach: (machine translated)

From the parking lot to the train station and take the train to Kleine Scheidegg station and continue by train to the Eiger Glacier. Since the exit of 2020, it has been possible to take the Eiger Express from Grindelwald, which takes you directly to the Eiger Glacier station in 15 minutes.

From the Eiger Glacier station, you can hike south along the remains of a moraine down to the riverbed and the start of the canyon. Further up to the official entry point at 2098 m above sea level, there are several small steps and slides in an open but pleasant riverbed.

### Tour: (machine translated)

The canyon is relatively short, but offers some beautiful abseils in beautifully carved rock and crystal-clear pools. We do not recommend only doing Trümmelbach II. It is advisable to combine Trümmelbach I and II or Trümmelbach II and III to make a full-day canyoning tour and it is worth investing the money for the train or cable car ride to the starting point.

### Return: (machine translated)

There are several options for the way back. If you parked in Lauterbrunnen, your best bet is to hike down to Wengernalp (45min), which is also the station of choice if you add Trümmelbach III to Trümmelbach II. If you parked in Grindelwald, I would recommend hiking to the Eigergletscher station (1h15min) to return to your car. Whatever you decide, a hike in this region is a great experience in itself.

**Coordinates:**





Canyon Start [46.5705 7.9692](#)

Canyon End [46.5701 7.9673](#)

Parking Entry and Exit [46.5975 7.9099](#)

Parking Entry and Exit [46.6239 8.0211](#)

**Reports:**

2024-11-06 | Alexander de Tempe |    Dry |  Not done  
Viewed from downstream when accessing III.

**Parts:**

- Trümmelbach I, v3 a2 III, 1h+2h+10min
- Trümmelbach II, v4 a2 IV, 45min+1h+45min
- Trümmelbach III, v3 a3 V, 20min+3h+30min
- Trümmelbach IV, v5 a4 V, 1h+5h+45min
- Trümmelbach V, v5 a5 V, 50min+4h+5min