

Rio Rosso,Torrente Croto

If you know this canyon, please check this description and file a report with a rating for this description using *Reports* -> *+New Report*. Should you notice any error, please let us know or join the community in order to fix this description yourself.

Create: 2023-11-20 21:28:19	Update: 2024-07-06 22:26:31	Print: 2025-07-20 04:07:21
Country: Italia / Italy Region: Piemonte Subregion: Verbano-Cusio-Ossola Town: Vanzone con San Carlo		
Difficulty: not as difficult	Grading: v3 a2 I	Total time: 2h55
Approachtime: 50min	Tourtime: 2h	Returntime: 5min
Altitude entry: 870m	Altitude exit: 630m	Delta Altitude: 240m
Canyon length: 400m	Highest rapell: 40m	Amount rapells:
Transport: on Foot	Rock type:	drainage area: km²
Season:	Orientation:	Best Time:
Rating: ★ 2.5 (2)	Info: ★ 0 ()	Belay: ★ 2 (1)

suitable in rainy weather,

Summary: (machine translated)

Classic "rain stream" in the Anzasca Valley; striking because of the red rock

Access: (machine translated)

From the main road up to Pianezza. There are plenty of parking spaces at the side of the road

In the village, follow the path to the chapel. Immediately after the chapel, a (overgrown) path branches off to the left towards the stream





C5 / C12 / MC7 / C16 / MC4 / C7 / MC5 / R33 / C10 / first exit to the left / R5 / R40 / bridge = recommended exit / if you want to go further C8 / C12 / C6 / C8 but then it is very difficult to climb up through the vegetation towards the road

It is best to turn left at the bridge and follow the path back into the village for a few minutes

Canyon Start 45.9913 8.1254

Canyon End 45.9888 8.1264

Unknown Parking 45.9887 8.1286

2024-06-21 | Alex |  |  |   |  Low |  Completed

All anchors ok. Leave the canyon at the footbridge. (machine translated)

2023-03-09 | System User | ★ ★ | 📖 | ⚓ | |

Daten importiert von <https://www.descente-canyon.com/canyoning/canyon/22825/Rosso.html>