

Carpasina

Rio Carpasina

Info: The quality of this description has not been checked yet or was rated bad.

If you know this canyon, please check this description and file a report with a rating for this description using *Reports* -> *+New Report*. Should you notice any error, please let us know or join the community in order to fix this description yourself.

Create: 2023-11-20 21:26:51

Update: 2026-03-09 07:35:06

Print: 2026-05-02 03:05:34

Country: Italia / Italy **Region:** Liguria **Subregion:** Imperia **Town:** Montalto Carpasio

Difficulty: easy

Grading: v2 a2 I

Total time: 3h

Approachtime: 40min

Tourtime: 2h

Returntime: 20min

Altitude entry: 760m

Altitude exit: 590m

Delta Altitude: 170m

Canyon length: 1500m

Highest rapell: 10m

Amount rapells:

Transport: on Foot

Rock type:

Drainage area: km²

Season:

Orientation:

Best Time:

Rating: ★ 2.1 (1)

Info: ★ 0 ()

Belay: ★ 0 ()

Specialities:

Gear:

Ropes: 2x 15m

Summary: (machine translated)

A couple of nice little pools. Low flow rate.

Hydrology: (machine translated)

A couple of nice little pools. Low flow rate.

Little serious, numerous paths available.

Access: (machine translated)

From the A10 Ventimiglia/Genua highway, take the Arma di Taggia exit. 2.6 km after the toll booth, take the second road on the right: SS1bis direction Imperia-Taggia. A short stretch of highway, then uphill at the traffic circle in the direction of Taggia-Triora. Shortly after Badalucco, turn right towards Montalto-Carpasio, 7.5 km to Carpasio. At the entrance to the village (the road makes a hairpin bend to the left) continue straight on and drive between the houses to reach a good parking lot.

Approach: (machine translated)

Head towards "Chiesa San Sebastiano" via a descending gravel ramp, then turn left. Pass a first canyon, a first hill with a ruin, a second with a hamlet "C.se di Villa", also in ruins, and a second clearly recognizable canyon. Climb up some small hairpin bends to a ridge with a ruin. After 250 m a small dry canyon, continue for another 250 m to a second dry canyon. A good path leads to the stream.

Tour: (machine translated)

A C4 (jump of 2 or 4), a sloping slide leads to a pretty little canyon. C10 rappel on the left or descent on the right bank, watercourse with a fixed boulder. The path becomes very open and is interrupted by numerous 2 to 10 m high ledges. There is a nice passage under a first bridge (626 m above sea level), continue 300 m to a second bridge.

Only one point for C10, the other rappels are directly on trees.

Pleasant, open and sunny route suitable for families.

Return: (machine translated)

Just before the second bridge on the right bank, you can leave the path and get onto the bridge. Follow the good path, which becomes a gravel path, to the car.





Coordinates:

Canyon Start [43.9731 7.8656](#)

Canyon End [43.9616 7.8705](#)

Parking Entry and Exit [43.9605 7.8661](#)

Reports:

2023-03-09 | System User |   |  |  | |

Daten importiert von <https://www.descente-canyon.com/canyoning/canyon/23318/Carpasina.html>