

Choleregrabe

Cholereschlucht,Hünibach, Seegartenbach,Seegartenbach;Cholereschlucht,Hünibach

Info: The quality of this description has not been checked yet or was rated bad.

If you know this canyon, please check this description and file a report with a rating for this description using *Reports* -> *+New Report*. Should you notice any error, please let us know or join the community in order to fix this description yourself.

Create: 2023-03-09 20:55:40

Update: 2023-11-14 11:11:37

Print: 2025-12-05 02:12:54

Country: Schweiz / Switzerland **Region:** Kanton Bern / Canton de Berne **Subregion:** Verwaltungskreis Thun / Thun administrative district **Town:** Hünibach

Difficulty: not as difficult

Grading: v3 a3 III

Total time: 2h10

Approachtime: 5min

Tourtime: 1h30

Returntime: 35min

Altitude entry: 780m

Altitude exit: 690m

Delta Altitude: 90m

Canyon length: 750m

Highest rapell: 25m

Amount rapells:

Transport: Car required

Rock type:

Drainage area: km²

Season:

Orientation: Southwest

Best Time:

Rating: ★ 0 ()

Info: ★ 0 ()

Belay: ★ 0 ()

Specialities:

§ Proscription,

Gear:

Summary: (machine translated)

Rappel canyon in conglomerate (Nagelfluh), also suitable for beginners.

This section of water has been subject to a general year-round ban on water sports activities since 01.01.2020 in accordance with the Canton of Bern's Fishing Ordinance (FiV). Access prohibited all year round.

Hydrology:

Access: (machine translated)

From Thun, we drive up towards Heiligenschwendi. At altitude 775, the road crosses "our" stream. A few meters before, we park our car at the sawmill (see approach in photo gallery and map).\n\nIt would theoretically be possible, but not "worth it".

Approach: (machine translated)

From the car straight down into the stream.

Tour: (machine translated)

15 rappels, no possible jumps, but always an opportunity for an emergency exit. Exit at the second bridge on the hiking trail.

Return: (machine translated)

On the hiking trail back up to the car.

Coordinates:



Canyon Start [46.7556 7.6588](#)

Canyon End [46.7522 7.6535](#)



Parking at Exit [46.7481 7.6488](#)

Parking at Entry [46.7560 7.6596](#)

Reports:

2023-03-09 | System User | |  |  | |

Info: Teile der Canyonbeschreibung wurden automatisiert übernommen. Konkret die Felder Weblinks, Koordinaten, Rating, Länge des Canyon, Einfachseil Mindestens von <https://www.descente-canyon.com/canyoning/canyon/23838>

2023-03-09 | System User | |  |  | |

Daten importiert von <https://canyon.carto.net/cwiki/bin/view/Canyons/CholeregrabeCanyon.html>