

# Carazzi

Ruisseau de Carazzi

**Info: The quality of this description has not been checked yet or was rated bad.**

If you know this canyon, please check this description and file a report with a rating for this description using *Reports* -> +New Report. Should you notice any error, please let us know or join the community in order to fix this description yourself.

**Create:** 2023-03-09 20:50:10

**Update:** 2023-10-14 09:16:08

**Print:** 2025-06-13 12:06:58

**Country:** France **Region:** Corse / Corsica Island **Subregion:** Corse-du-Sud / South Corsica **Town:** Sarrola-Carcopino

**Difficulty:** difficult

**Grading:** v5 a1 III

**Total time:**

**Approachtime:**

**Tourtime:** 2h15

**Returntime:** 40min

**Altitude entry:** 545m

**Altitude exit:** 225m

**Delta Altitude:** 320m

**Canyon length:** 1200m

**Highest rapell:** 60m

**Amount rapells:**

**Transport:**

**Rock type:**

**drainage area:** km<sup>2</sup>

**Season:**

**Orientation:**

**Best Time:**

**Rating:** ★ 0 ()

**Info:** ★ 0 ()

**Belay:** ★ 0 ()

**Specialities:**

**Gear:**

**Summary:** (machine translated)

rapel canyon

**Hydrology:**

**Access:** (machine translated)

Jourdan/Fiorina: As for Val Famita, cf. there.  
Alternative 1: Car for exit as for Val Famita. Car for access to Sarrola (430m alt.). Parking in the center of the village.  
Alternative 2: Car for access on the side of the road before reaching the hamlet of Pantanu (220m alt.), max. for 3 cars.

**Approach:** (machine translated)

See sketches in "Photo Gallery" - also at Val Famita  
Jourdan/Fiorina go from Taravo (480m alt.) up to 1100m altitude, then to the entry Val Famita (804m altitude) and then continue (pathless) direction SW down to the entry Carazzi at 540m altitude. This is about 650m ascent and about 550m in descent (pathless). Time required about 3.5 hours.  
Alternative 1: The access begins at 430m altitude in the village of Sarrola, first runs out the valley of the Cardettu, losing about 30m in altitude and then crosses the slope to Carazzi. In doing so, the path follows an easy and steady climb and does not go beyond 540m altitude. This is about 140m in ascent with 30m descent at the beginning. Time required max. 1.5 hours. The path is easily recognizable, but some sense of direction is helpful. See also <https://www.facebook.com/Canyonwolf/posts/2195336527158010>  
Alternative 2: Here we park a little before reaching the hamlet of Pantanu (220m altitude). The path then leads past the houses of Pantanu first to Bocca di Catenaccia (410m altitude), then up the west side of the ridge to the entry (530m altitude). The path is easy and even slope, with a little attention always easily recognizable and takes about 60 min. Thus, this variant should be the optimal access. See also <https://www.facebook.com/Canyonwolf/posts/2199302736761389>

**Tour:** (machine translated)

About 8 - 10 rappel, including a C50 as well as a C60 with sharp edge.  
From the left finally flows to the Ruisseau de Val Famitai (about 300m old.). About 15 min further we can exit to the left on a path (near a ruined house) and before the C17.

**Return:** (machine translated)

A bit unclear at the beginning, the path becomes increasingly better in the course of the descent on the left side of the stream. Then we take to the right the bridge over the Carazzi and thus quickly get to the car,

**Coordinates:**

Canyon Start [42.0315 8.8650](#)



Parking at Entry [42.0158 8.8573](#)

Parking at Entry [42.0291 8.8420](#)



Parking at Exit [42.0150 8.8768](#)

Canyon End [42.0263 8.8724](#)

**Reports:**

2023-03-09 | System User | |  |  | |

Info: Teile der Canyonbeschreibung wurden automatisiert übernommen. Konkret die Felder Weblinks, Koordinaten, Rating, Länge des Canyon, Einfachseil Mindestens von <https://www.descente-canyon.com/canyoning/canyon/24094>

2023-03-09 | System User | |  |  | |

Daten importiert von <https://canyon.carto.net/cwiki/bin/view/Canyons/CarazziCanyon.html>