

Pustertallaine

Info: The quality of this description has not been checked yet or was rated bad.

If you know this canyon, please check this description and file a report with a rating for this description using *Reports* -> *+New Report*. Should you notice any error, please let us know or join the community in order to fix this description yourself.

Create: 2023-03-09 20:54:28

Update: 2023-10-18 13:11:33

Print: 2025-12-05 08:12:42

Country: Deutschland / Germany **Region:** Oberbayern / Upper Bavaria **Subregion:** Landkreis Garmisch-Partenkirchen **Town:** Eschenlohe

Difficulty: not as difficult

Grading: v3 a2 III

Total time: 4h

Approachtime: 1h30

Tourtime: 1h25

Returntime: 1h5

Altitude entry: 1010m

Altitude exit: 850m

Delta Altitude: 160m

Canyon length: 850m

Highest rapell: 15m

Amount rapells:

Transport: on Foot

Rock type:

Drainage area: km²

Season:

Orientation: Northeast

Best Time:

Rating: ★ 1.6 (2)

Info: ★ 0 ()

Belay: ★ 0 ()

Specialities:

Gear:

Summary: (machine translated)

Alpine forest canyon that only becomes gorge-like towards the exit.

Hydrology:

Access: (machine translated)

Coming from Munich we leave the A95 via exit no. 11 - Eschenlohe. We drive into Eschenlohe, meet the Murnauerstraße, turn right here and after a left turn we come to the bridge over the Loisach. After crossing the bridge we follow the Walchenseestraße half-left (direction Walchensee, Wengwies). 1.7 km after the bridge we come to a hikers' parking lot on the right of the road. The road enters the forest here and is closed to vehicles. Here we park our car.

Approach: (machine translated)

We now walk back 270m on the tarred road and then turn left onto a footpath ("Krottenkopf"), which leads us to the footbridge over the Asamklamm gorge. Beyond up the stairs we come to a slope, which we follow to the left ("Krottenkopf via Kuhalm"). We climb steadily uphill on the path. We ignore junctions to the right or to the left. After 3 km the track turns to the south and goes first over the Kessellaine, later over the Pustertallaine. 1.2 km after this striking turn we come to the gulch of the Pustertallaine.

Tour: (machine translated)

To the right of the pipe culvert we descend pathlessly into the streambed, now follow the course of the stream, as far as possible, on the right or left bank (because in the stream terrain slippery). Some unsecured rappels are avoided in this way. Then move along the streambed until you reach the gorge with a total of 4 rappels (max. 15m) at about the beginning of the last quarter. A few meters after the opening of the canyon, we can descend into the Kessellaine coming from the right.

Return: (machine translated)

About 60m down the Kessellaine we see steep trail tracks on the left going up the meadow slope. We follow these if we do not decide to continue the tour through the lower Kessellaine. The path descends towards the Eschenlaine and meets a dirt road, which we follow - after crossing the Eschenlaine in the meantime - to the car (about 3.2 km on the dirt road and subsequent tarred road).




Coordinates:

Canyon Start [47.5722 11.2276](#)




Canyon End [47.5770 11.2355](#)

Parking Entry and Exit [47.5913 11.2054](#)

Reports:

2023-03-09 | System User |  |  |  | |

Info: Teile der Canyonbeschreibung wurden automatisiert übernommen. Konkret die Felder Weblinks, Koordinaten, Rating, Länge des Canyon, Einfachseil Mindestens von <https://www.descente-canyon.com/canyoning/canyon/23929>

2023-03-09 | System User |  |  |  | |

Daten importiert von <https://canyon.carto.net/cwiki/bin/view/Canyons/PustertallaineCanyon.html>