

Altgraben

Info: The quality of this description has not been checked yet or was rated bad.

If you know this canyon, please check this description and file a report with a rating for this description using *Reports* -> +*New Report*. Should you notice any error, please let us know or join the community in order to fix this description yourself.

Create: 2023-03-09 20:55:29

Update: 2023-10-16 17:17:34

Print: 2026-06-17 12:06:15

Country: Deutschland / Germany **Region:** Oberbayern / Upper Bavaria **Subregion:** Landkreis Garmisch-Partenkirchen **Town:** Krün

Difficulty: not as difficult

Grading: v2 a3 III

Total time: 5h30

Approachtime: 1h30

Tourtime: 3h

Returntime: 1h

Altitude entry: 1220m

Altitude exit: 1040m

Delta Altitude: 180m

Canyon length: 1800m

Highest rapell: 10m

Amount rapells:

Transport:

Rock type:

Drainage area: km²

Season:

Orientation: South

Best Time:

Rating: ★ 1.5 (2)

Info: ★ 0 ()

Belay: ★ 0 ()

Specialities:

Gear:

Summary: (machine translated)

Long running sections at the beginning, then some rappels towards the exit, making it more attractive. Hardly any slides or jumps.

Hydrology:

Access: (machine translated)

From Garmisch-Partenkirchen on the B2 about 14.5 km in the direction of Mittenwald, Innsbruck, then turn right to Krün (no matter which of the 2 possible exits). Take the B 11 through Krün in a northerly direction (if you have taken the first exit from the B 2, only 20 m further), then turn left into Krottenkopfstraße. At the settlement "Im Gschwand" there is a paid parking lot for hikers at the beginning of the settlement on the right or at its exit on the left. If you are coming from Innsbruck, Mittenwald, you will reach the turnoff to Krün about 7km after Mittenwald - Karwendelbahnstation on the bypass of the B 2.

Approach: (machine translated)

From Gschwand we take the narrow road heading NW, following the signposts for "Krüner Alm". After about 800 m, we keep right at the fork and follow the forest road over the Finzbach for about 50 minutes. We come to a hairpin bend with a wooden bench, signposts and an information board. Here we leave the forest road and at this junction take the narrow track that branches off to the half-right (AV hiking trail 453, signposted "Krottenkopf"). This path turns away from the Finzbach in a northerly direction and leads upwards high above the Altgraben. After the 5th wooden bridge and about 60 minutes from the wooden bench/information board, we look for a suitable area for the descent into the Altgraben (footprint available).

Tour: (machine translated)

First we walk for almost an hour, sometimes downclimbing a few smaller pools. Then the first small rappel, which is now followed in quick succession by the others. After a total of 7 downclimbs, you reach the wide gravel bed in front of the bridge, where you can get off if you want to go straight back to the car. Alternatively, there is another descent into the Finzbachklamm gorge. To do this, walk under the bridge and soon reach the approximately 60 m high waterfall down into the Finzbachklamm gorge. At the height of the rock ledge, which is washed over by the Finzbach stream coming from the right, you will find a stand on the left where you can change (recommended rope lengths for this descent 2x35 m plus climbing gear for the person changing).

Return: (machine translated)

On the slope in an easterly direction in 1 hour back to Krün or through the Finzbachklamm (hiking canyon with another rappel - 18 m) in about 3 hours to the car.

Coordinates:

Canyon Start [47.5340 11.2332](#)

Waypoint [47.5191 11.2261](#)




Parking Entry and Exit [47.5070 11.2712](#)

Waypoint [47.5105 11.2635](#)




Waypoint [47.5175 11.2308](#)

Canyon End [47.5191 11.2261](#)

Reports:

2023-03-09 | System User |   |  |  | |

Info: Teile der Canyonbeschreibung wurden automatisiert übernommen. Konkret die Felder Weblinks, Koordinaten, Rating, Länge des Canyon, Einfachseil Mindestens von <https://www.descente-canyon.com/canyoning/canyon/23135>

2023-03-09 | System User |  |  |  | |

Daten importiert von <https://canyon.carto.net/cwiki/bin/view/Canyons/AltgrabenCanyon.html>