

Ötzbach

Info: The quality of this description has not been checked yet or was rated bad.

If you know this canyon, please check this description and file a report with a rating for this description using *Reports* -> *+New Report*. Should you notice any error, please let us know or join the community in order to fix this description yourself.

Create: 2023-03-09 20:49:58

Update: 2024-02-06 21:54:07

Print: 2025-05-18 02:05:48

Country: Österreich / Austria **Region:** Oberösterreich **Subregion:** Bezirk Kirchdorf **Town:** Hinterstoder

Difficulty: not as difficult

Grading: v3 a2 IV

Total time: 2h50

Approachtime: 1h

Tourtime: 1h30

Returntime: 20min

Altitude entry: 650m

Altitude exit: 533m

Delta Altitude: 117m

Canyon length: 1350m

Highest rapell: 18m

Amount rapells: 5

Transport: on Foot

Rock type:

drainage area: km²

Season:

Orientation: Northeast

Best Time:

Rating: ★ 2.5 (2)

Info: ★ 0 ()

Belay: ★ 0 ()

Specialities:

Gear:

Ropes: 2x20m

Summary: (machine translated)

Hiking canyon with 4 rappelling points, in sections deep and narrow gorge, unfortunately quite short in relation to the access, lots of debris

Hydrology:

Access: (machine translated)

On the A9 to exit St. Pankraz, continue in the direction of Hinterstoder until a larger stream, the Weissenbach, flows in from the right. Parking is possible before the bridge over the Weissenbach.

Approach: (machine translated)

On the orographic right side of the bridge, an overgrown path leads upwards, follow this path until you reach the first forest road and climb steeply along the ridge for about 100 meters until you reach a forest road. Follow this forest road until it returns to the level of the stream.

Tour: (machine translated)

Not too steep but deeply cut, scenic impressive. After a few slides you meet the first abseil point created by a landslide - no anchor, favorable anchor a little further back at jammed tree stump. After a few turns, 2 rappels follow one after the other (6m: anchor left and 5m: anchor right). After a longer hike in a narrow gorge there is another 4m jump (or rappel left). Then the canyon opens - about 10min streambed hike with two rappels over torrent obstructions (5m, 18m). The first abseil is unpleasant due to the remains of the torrent

Return: (machine translated)

Either wade through the Weissenbach or hike along the forest road on the orographic left bank back to the parking lot.

Coordinates:

Canyon Start [47.7525 14.1356](#)

Parking Entry and Exit [47.7579 14.1633](#)

Canyon End [47.7617 14.1483](#)

Alternative Canyon End [47.7579 14.1631](#)

Waypoint [47.7556 14.1614](#)

Waypoint [47.7572 14.1634](#)





Reports:

2025-04-13 | System User |   |  Low |  Completed

Automatisch importiert von Descente-Canyon.com für Canyon Ötzbach There is hedging missing, a couple of trees.It is possible to walk, but I recommend not to (or to know how to deal with the lack of hedging). (Quelle: <https://www.descente-canyon.com/canyoning/canyon-debit/22792/observations.html>)

2023-03-09 | System User |    |   | |

Info: Teile der Canyonbeschreibung wurden automatisiert übernommen. Konkret die Felder Weblinks, Koordinaten, Rating, Länge des Canyon, Einfachseil Mindestens von <https://www.descente-canyon.com/canyoning/canyon/22792>

2023-03-09 | System User |   |   | |

Daten importiert von <https://canyon.carto.net/cwiki/bin/view/Canyons/OetzbachCanyon.html>