



# Maltaschlucht





Maltaklamm

<b>Info: The quality of this description has not been checked yet or was rated bad.</b> If you know this canyon, please check this description and file a report with a rating for this description using <i>Reports</i> -> + <i>New Report</i> . Should you notice any error, please let us know or join the community in order to fix this description yourself.		
<b>Create:</b> 2023-03-09 20:55:46	<b>Update:</b> 2023-10-14 09:16:28	<b>Print:</b> 2026-06-17 11:06:04
<b>Country:</b> Österreich / Austria <b>Region:</b> Kärnten <b>Subregion:</b> Bezirk Spittal an der Drau <b>Town:</b> Gmünd		
<b>Difficulty:</b> difficult	<b>Grading:</b> v1 a5 III	<b>Total time:</b> 1h50
<b>Approachtime:</b> 15min	<b>Tourtime:</b> 1h30	<b>Returntime:</b> 5min
<b>Altitude entry:</b> 950m	<b>Altitude exit:</b> 900m	<b>Delta Altitude:</b> 50m
<b>Canyon length:</b> 850m	<b>Highest rapell:</b> 10m	<b>Amount rapells:</b> 1
<b>Transport:</b> on Foot	<b>Rock type:</b>	<b>Drainage area:</b> km <sup>2</sup>
<b>Season:</b>	<b>Orientation:</b> Southeast	<b>Best Time:</b>
<b>Rating:</b> ★ 2.3 (3)	<b>Info:</b> ★ 0 ()	<b>Belay:</b> ★ 0 ()
<b>Specialities:</b>		
<b>Gear:</b> Ropes: 1x20m/ 1x10m		
<b>Summary:</b> (machine translated) Very aquatic; limestone; large return flow in pools of the 'washing machine'; short, open canyon; good swimming skills an advantage; exit often possible (on left side).		
<b>Hydrology:</b>		
<b>Access:</b> (machine translated) Exit the A10 in Gmünd into the Maltatal and drive to the toll booth at the bottom of the valley --> Parking in front of the inn. at the water features (left side).		
<b>Approach:</b> (machine translated) From the parking lot past the inn --> past the next small hut through the forest up to the road --> continue to the marked sign --> here a path (barrier) branches off (right) after 50m --> follow the path to the stream.		
<b>Tour:</b> (machine translated) Very short but rewarding tour, possible jumps up to 17m. All passages are visible from the hiking trail. Clear landowners/hunting tenants  At the beginning you can climb up to the first waterfall after a small climbing passage (right) --> slide or jump possible --> after a short walking passages and small tobogans you come to a place that you should definitely look at beforehand (washing machine) --> on the right side there is a rope traverse from which you can see the place well --> here the first person should have white water swimming skills in order to be able to set up a rope ferry if necessary --> the first person should have white water swimming skills. If you get into the circular return flow, you need strength to be able to swim out again --> the next point is not very dangerous --> however, you are briefly flushed under water (slide with underwash) --> short walking passages.		
<b>Return:</b> (machine translated) After the walking section, head left along the forest path to the road and through the forest back to the inn and parking lot --> or follow the course of the water until you reach an abseiling point on the left (R15li) and then another jump (be careful!) into large pools --> the way back leads along the forest path on the left to the parking lot.		
<b>Coordinates:</b> Canyon Start <a href="#">47.0139 13.4329</a> Parking Entry and Exit <a href="#">47.0104 13.4366</a> Canyon End <a href="#">47.0086 13.4363</a>		




## Reports:

2023-04-27 | System User |   | |

Der aktuelle Canyon wurde teilautomatisiert mit Canyon <https://www.canyoning.or.at/index.php/liste-aller-canyons/35-maltaschlucht> zusammengeführt.

2023-03-09 | System User |   |   | |

Daten importiert von <https://www.canyoning.or.at/index.php/liste-aller-canyons/35-maltaschlucht>

2023-03-09 | System User |  |   | |

Info: Teile der Canyonbeschreibung wurden automatisiert übernommen. Konkret die Felder Weblinks, Koordinaten, Rating, Länge des Canyon, Einfachseil Mindestens von <https://www.descente-canyon.com/canyoning/canyon/23117>

2023-03-09 | System User |    |   | |

Daten importiert von <https://canyon.carto.net/cwiki/bin/view/Canyons/MaltaCanyon.html>