

Sparchenbach

Sparchenklamm,Kaiserbach

Info: The quality of this description has not been checked yet or was rated bad.

If you know this canyon, please check this description and file a report with a rating for this description using *Reports* -> *+New Report*. Should you notice any error, please let us know or join the community in order to fix this description yourself.

Create: 2023-03-09 20:55:41	Update: 2024-01-24 11:32:34	Print: 2026-01-31 09:01:48
Country: Österreich / Austria Region: Tirol Subregion: Bezirk Kufstein Town: Kufstein		
Difficulty: not as difficult	Grading: v1 a3 III	Total time: 5h5
Approachtime: 1h40	Tourtime: 3h20	Returntime: 5min
Altitude entry: 650m	Altitude exit: 500m	Delta Altitude: 150m
Canyon length: 3800m	Highest rapell: m	Amount rapells:
Transport: on Foot	Rock type: limestone	Drainage area: km ²
Season:	Orientation: West	Best Time:
Rating: ★ 1.5 (2)	Info: ★ 0 ()	Belay: ★ 0 ()

Specialities:

Gear:

Summary: (machine translated)

River walk without rappel

Hydrology:

Access: (machine translated)

We leave the Inntalautobahn (A12) via exit 1 Kufstein Nord. At the traffic circle we take the (3rd) exit onto the B175 heading NE. 450 m further on we cross the Sparchenbach, but then continue for another 570 m to turn right into Kaiserbachstraße at the exit of the forest. 700 m further on - before reaching the bridge over the Sparchenbach - we come to a parking lot for hikers who want to explore the Kaisertal. We park our car here.

Approach: (machine translated)

From the parking lot, we cross the road towards the bridge and then take the path up into the Kaisertal valley. After an ascent of around 25 minutes (approx. 150 vertical meters), we turn right towards the Tischofer cave. A little later, shortly before the first right-hand serpentine, we turn left onto a path that takes us across the meadow to a water pipe that leads - almost flat - into the valley of the Sparchenbach stream.

If the prohibition of passage, which apparently only serves as an exclusion of liability, hinders you, do not turn off the main path towards Kaisertal, but continue uphill, past the Veitenhof inn to the hamlet with the Pfandl inn. A few meters after Gasthof Pfandl, a slope branches off to the right down to Sparchenbach (towards Klaushütte). No matter which path we take, we reach the Sparchenbach and can descend into the streambed before reaching the water drainage.

Tour: (machine translated)

River walk in an initially relatively open valley until the river increasingly carves its way between towering walls. A 3m waterfall invites you to jump, but can also be bypassed.

Return: (machine translated)

Left up to the road bridge and over the bridge to the car.




Coordinates:

Canyon Start [47.5928 12.2325](#)




Parking Entry and Exit [47.5940 12.1879](#)

Canyon End [47.5934 12.1885](#)

Reports:

2023-03-09 | System User |  |  |  | |

Info: Teile der Canyonbeschreibung wurden automatisiert übernommen. Konkret die Felder Weblinks, Koordinaten, Rating, Länge des Canyon, Einfachseil Mindestens von <https://www.descente-canyon.com/canyoning/canyon/23941>

2023-03-09 | System User |  |  |  | |

Daten importiert von <https://canyon.carto.net/cwiki/bin/view/Canyons/SparchenbachCanyon.html>