

Larga

Val(le) Larga, Val Larga

Info: The quality of this description has not been checked yet or was rated bad.

If you know this canyon, please check this description and file a report with a rating for this description using *Reports* -> *+New Report*. Should you notice any error, please let us know or join the community in order to fix this description yourself.

Create: 2023-03-09 20:50:08

Update: 2023-10-14 09:16:08

Print: 2025-04-30 07:04:12

Country: Italia / Italy **Region:** Lombardia **Subregion:** Lecco **Town:** Tremenico

Difficulty: a little difficult

Grading: v4 a3 IV

Total time: 6h45

Approachtime: 1h40

Tourtime: 3h20

Returntime: 1h45

Altitude entry: 720m

Altitude exit: 430m

Delta Altitude: 290m

Canyon length: 1000m

Highest rapell: 35m

Amount rapells:

Transport: Car required

Rock type:

drainage area: km²

Season:

Orientation: North

Best Time:

Rating: ★ 0 ()

Info: ★ 0 ()

Belay: ★ 0 ()

Specialities:

Gear:

Summary: (machine translated)

Rappel canyon in alpine ambience with a long and pathless approach and an equally long way back.

Hydrology:

Access: (machine translated)

see photo gallery "Approach" and "Implementation"

Approach: (machine translated)

see photo gallery "Overall situation aerial view" and "Sketch"\n\nThe approach route from P1 in Val Larga red to the entry E. Descent in blue to the exit A. Then you go up without a path in the streambed or on the edge of the Varrone until you can exit on the first crossing path on the left.\n\nYellow is an access possibility from Tremenico without shuttle. It has not been verified whether this path, which is not shown on any map, still exists or in what condition it is.

Tour: (machine translated)

From P1 pathless next to or in the stream of Val Larga to the entry . Several times must be rappel.\n\nIn the canyon itself about 14 rappel, the higher from 20m immediately before and then after the inflow of the Torrente from the Valle dell'Orso.\n\nWhen from the right the Torrente Varrone enters, the exit is over.

Return: (machine translated)

On the way back, go up without a path in or next to the Varrone (brown/red) until you can get off on a crossing path to the left. Follow the path up to Tremenico.

Coordinates:



Canyon Start [46.0672 9.3525](#)

Canyon End [46.0715 9.3530](#)



Parking at Entry [46.0610 9.3339](#)

Parking at Exit [46.0747 9.3660](#)

Reports:

2023-03-09 | System User | |  |  | |

Info: Teile der Canyonbeschreibung wurden automatisiert übernommen. Konkret die Felder Weblinks, Koordinaten, Rating, Länge des Canyon, Einfachseil Mindestens von <https://www.descente-canyon.com/canyoning/canyon/23770>

2023-03-09 | System User | |  |  | |

Daten importiert von <https://canyon.carto.net/cwiki/bin/view/Canyons/LargaCanyon.html>