

# Vendelata

Rio Vendelata

**Info: The quality of this description has not been checked yet or was rated bad.**

If you know this canyon, please check this description and file a report with a rating for this description using *Reports* -> *+New Report*. Should you notice any error, please let us know or join the community in order to fix this description yourself.

**Create:** 2023-03-09 20:49:59

**Update:** 2026-04-28 10:06:10

**Print:** 2026-06-16 10:06:53

**Country:** Italia / Italy **Region:** Friuli Venezia Giulia **Subregion:** Pordenone **Town:** Tramonti di Sopra

**Difficulty:** not as difficult

**Grading:** v3 a3 I

**Total time:** 2h25

**Approachtime:** 20min

**Tourtime:** 2h

**Returntime:** 5min

**Altitude entry:** 490m

**Altitude exit:** 365m

**Delta Altitude:** 125m

**Canyon length:** 700m

**Highest rapell:** 50m

**Amount rapells:** 6

**Transport:** on Foot

**Rock type:**

**Drainage area:** km<sup>2</sup>

**Season:**

**Orientation:** Northeast

**Best Time:**

**Rating:** ★ 1.5 (2)

**Info:** ★ 1 (1)

**Belay:** ★ 1 (1)

**Specialities:**

**Gear:**

**Summary:** (machine translated)

short forest gorge with 3 beautiful pools for jumps up to over 13m

**Hydrology:**

**Access:** (machine translated)

From Tolmezzo in the direction of Villa Santina. After Mediis turn left on the Passo di Rest and follow the road until Tramonti di Sopra. There follow the signs to Picnic Square. Pass the Picnic Square and cross a bridge. 150m after the bridge, on the left side of the road, you will find a parking lot for max 3 cars.

**Approach:** (machine translated)

From the parking lot, follow the road for 60m. At the hairpin bend, take the cross-country path and follow it to the streambed.

I drove up the road towards China and then, at an altitude of 490 meters, took the road on the left that runs alongside the large house.

**Tour:** (machine translated)

Right at the beginning the entry jump over approx. 6m. Alternatively, you can rappel from the tree on the right. This is followed by an exactly 50m high abseil from the tree on the left, followed by a 7m jump. Alternatively, you can also rappel to the left here. This is followed by the penultimate 6m jump, which can also be rappelled on the right. At the exit, a very, very deep pool awaits into which you can either rappel right or jump 13m. In the last pool, you should dive into the center left of the pool due to a "hidden" rock on the right side.

Many escape routes, especially on the left bank

**Return:** (machine translated)

after the last pool left up to the car

**Coordinates:**

Canyon Start [46.2979 12.7679](#)

Canyon End [46.3003 12.7744](#)

Parking Entry and Exit [46.3007 12.7741](#)

Waypoint [46.2988 12.7686](#)

Waterlevel Checkpoint [46.3010 12.7784](#)




## Reports:

---

2026-04-27 | MirkoT |   |   |   |  Low |  Completed

Weapons very improvable. In the highest rappel you can take rope off the descender after 28 meters on the right and then carefully unclimb always on the right. All dives doable in the beautiful puddles. When the second part begins (from which trail comes to left bank) there is another beautiful puddle outside the Vendelata riverbed...and can be dived from the bridge above. The exit trail I think has collapsed down so it may be better to get to the bridge over the Meduna and go up the road. (machine translated)

---

2023-03-09 | System User |  |  |  | |

Daten importiert von <https://canyon.carto.net/cwiki/bin/view/Canyons/VendelataCanyon.html>