

val Morsecca

Info: The quality of this description has not been checked yet or was rated bad.

If you know this canyon, please check this description and file a report with a rating for this description using *Reports* -> *+New Report*. Should you notice any error, please let us know or join the community in order to fix this description yourself.

Create: 2025-04-30 10:09:17

Update: 2025-11-13 08:55:17

Print: 2026-01-30 09:01:44

Country: Italia / Italy **Region:** Veneto **Subregion:** Belluno **Town:** Sospirolo

Difficulty: a little difficult

Grading: v4 a3 III

Total time: 4h20

Approachtime: 1h

Tourtime: 3h

Returntime: 20min

Altitude entry: 788m

Altitude exit: 550m

Delta Altitude: 238m

Canyon length: m

Highest rapell: 40m

Amount rapells: 9

Transport: on Foot

Rock type:

Drainage area: km²

Season:

Orientation:

Best Time:

Rating: ★ 3 (1)

Info: ★ 1 (1)

Belay: ★ 2 (1)

Warnings:

Ente Parco Nazionale Dolomiti Bellunesi

articolo 11 legge 6 dicembre 1991, n. 394 aggiornata alla data 09-07-2021 "4. È vietata la pratica del torrentismo." https://www.dolomitipark.it/wp-content/uploads/2021/07/Regolamento-PNDB_GU-n.163_20210709.pdf

Specialities:

Only suitable after rain, § Proscription,

Gear:

Ropes: 2x50, 1x40

Summary:

Remote & wild canyon on top of the Cadini. Not to be accessed without offline maps (tobacco e.g.).

Hydrology:

To do after snowmelt or rain. Refreshing source at alt. 900m.

Access:

Park at the Cadini de Brenton. In summer entrance fee EUR 2. Not recommended in high season.

Approach:

Approach via the Cadini, trails 4b+8a to alt. 820m.

Additional waterfall at alt. 880m. can be accessed in different ways.

Possibility to start even higher, but morphology & little water make it not interesting.

Tour:

An Rg 45m

1 Tebylon ring 6cm bolt Rd + a pre-drilled hole 10cm, in a niche, 20m

Downclimb

An Rg 20m

Chain (home-made but inox) Rd 25m

Confluenza

An Rd 20m

An Rd 20m fixed rope, cheap maillon

An Rg 15m fixed rope, cheap maillon

Chain Rg 40m, in a niche

2 bolts Tebylon 45m Rg

An Rd rope, cheap maillon 30m, double drop

2 bolts/spits (iceclimbing) Rd rope, cheap maillon 25m, freehanging

Return:











Hike the Brenton valley down or descend the touristic Cadini (attention: no anchors, when you jump into a pool, you may face obligatory jumps/slides of up to 10m)

Coordinates:

Canyon Start [46.1840 12.0303](#)

Canyon End [46.1844 12.0355](#)

Reports:

2025-04-29 | Jeroen Kirchner |    |   |    |  Normal |  Completed
Expl. data, start 880masl. An Rg 45m 1 tebylon ring 6cm bolt Rd 20m + a pre-drilled hole 10cm, in a niche Dc An Rg 20m Chain (home-made but inox) Rd 25m Confluenza An Rd 20m An Rd 20m fixed rope, cheap maillon An Rg 15m fixed rope, cheap maillon Chain Rg 40m, in a niche 2 bolts Tebylon 45m Rg An Rd rope, cheap maillon 30m, double drop 2 bolts/spits (iceclimbing) Rd rope, cheap maillon 25m, freehanging