

# Aldiréi (superiore)

**Info: The quality of this description has not been checked yet or was rated bad.**

If you know this canyon, please check this description and file a report with a rating for this description using *Reports* -> *+New Report*. Should you notice any error, please let us know or join the community in order to fix this description yourself.

**Create:** 2023-08-03 10:36:27

**Update:** 2025-10-22 08:46:48

**Print:** 2026-06-16 10:06:20

**Country:** Schweiz / Switzerland **Region:** Kanton Tessin / Cantone Ticino **Subregion:** Bezirk Riviera **Town:** Biasca

**Difficulty:** very difficult

**Grading:** v6 a2 V

**Total time:** 10h25

**Approachtime:** 1h20

**Tourtime:** 8h20

**Returntime:** 45min

**Altitude entry:** 1820m

**Altitude exit:** 630m

**Delta Altitude:** 1190m

**Canyon length:** m

**Highest rapell:** 160m

**Amount rapells:** 52

**Transport:** Car required

**Rock type:**

**Drainage area:** km<sup>2</sup>

**Season:**

**Orientation:**

**Best Time:**

**Rating:** ★ 3.5 (1)

**Info:** ★ 0 ()

**Belay:** ★ 3 (1)

**Specialities:**

**Gear:**

Ropes: 2x 90m

**Summary:** (machine translated)

VERY vertical canyon with excellent views.  
Pure rapell canyon.

**Hydrology:** (machine translated)

Often with little water. The best time to visit is after the snow has melted.

**Access:** (machine translated)

It is possible to drive up almost to Cabanna Cava (<https://www.sac-cas.ch/de/huetten-und-touren/sac-tourenportal/capanna-cava-2147000058/>). With a little persuasion, it is also possible to take a cab. It's not worth taking a shuttle because the journey takes almost an hour!

**Approach:** (machine translated)

Ideally with an overnight stay at Cabanna Cava. From there, ascend briefly to the Forcarella di Cava and then descend to the entry point (approx. 1h).

**Tour:** (machine translated)

The entire tour with inferiore has 66 rappels and is the tour with the most vertical meters in Switzerland. In spring-like conditions, there may still be snow in places!

**Return:** (machine translated)

It is best to do the inferior part as well, otherwise get off at the entry to Inferiore and take the hiking trail back to the car. If you want to do the last big waterfall at Inveriore, you need longer ropes than recommended!

**Coordinates:**

Canyon Start [46.3428 9.0029](#)

Canyon End [46.3389 8.9845](#)

Parking at Exit [46.3564 8.9736](#)




Parking at Entry [46.3598 8.9722](#)

Parking at Entry [46.3602 9.0347](#)

Parking at Exit [46.3408 8.9779](#)


## Reports:

---

2025-05-25 | Alex Arnold |  |  |   |  Normal |  Completed

Access via Compiett hut with overnight stay. Fantastic. Canyon unfortunately got a few fat trees. Still ok though. 6 hours for four without dawdling... long part (machine translated)

---

2023-09-28 | Daniel Sturm |  |  | |

Basic data taken with kind permission by Matthias Holzinger from "Swiss Alps Canyoning VOL. 2.0" (machine translated)