

Frigera

Info: The quality of this description has not been checked yet or was rated bad.

If you know this canyon, please check this description and file a report with a rating for this description using *Reports* -> *+New Report*. Should you notice any error, please let us know or join the community in order to fix this description yourself.

Create: 2025-05-30 22:55:57	Update: 2025-05-30 22:57:45	Print: 2025-12-05 02:12:53
Country: Italia / Italy Region: Lombardia Subregion: Varese Town: Maccagno con Pino e Veddasca		
Difficulty: difficult	Grading: v5 a2 II	Total time: 1h51
Approachtime: 1min	Tourtime: 1h30	Returntime: 20min
Altitude entry: 980m	Altitude exit: 865m	Delta Altitude: 115m
Canyon length: 200m	Highest rapell: 45m	Amount rapells: 6
Transport: on Foot	Rock type: gneiss	Drainage area: 0.80km²
Season: March - October	Orientation: East	Best Time: 10-16 o'clock
Rating: ★ 2 (1)	Info: ★ 1 (1)	Belay: ★ 1 (1)

Specialities:

Gear:

Ropes: 2x 50m

Summary:

easy run in the forest

Hydrology:**Access:**

Approach:

Tour:**Return:**







Coordinates:

Canyon Start 46.0940 8.8155

Canyon End	46.0941	8.8182
------------	---------	--------

Parking Entry and Exit	46.0941	8.8160
------------------------	---------	--------

Reports:

2025-05-25 | Peter |   |  |  |  Normal |  Completed

Opening of the canyon (machine translated)

First descent: 25.05.2025 by GSV