

Taillat

Canyon du Taillat

Info: The quality of this description has not been checked yet or was rated bad.

If you know this canyon, please check this description and file a report with a rating for this description using *Reports* -> +*New Report*. Should you notice any error, please let us know or join the community in order to fix this description yourself.

Create: 2023-11-20 21:21:07

Update: 2026-05-22 16:22:33

Print: 2026-06-17 11:06:34

Country: France **Region:** Occitanie **Subregion:** Hautes-Pyrénées **Town:** Campan

Difficulty: not as difficult

Grading: v3 a1 I

Total time: 2h5

Approachtime: 25min

Tourtime: 1h30

Returntime: 10min

Altitude entry: 1130m

Altitude exit: 1000m

Delta Altitude: 130m

Canyon length: 250m

Highest rapell: 30m

Amount rapells: 5

Transport:

Rock type:

Drainage area: km²

Season: March - November

Orientation:

Best Time:

Rating: ★ 2.9 (1)

Info: ★ 0 ()

Belay: ★ 0 ()

Specialities:

Gear:

Summary: (machine translated)

Simple and short canyon with a quite comfortable access and almost immediate return. Great views of the Pic du Midi.

Hydrology:

Access: (machine translated)

From Bagnères de Bigorre or from Arreau crossing the Col d'Aspin on the D918 to Ste Marie de Campan. From Campan towards the Col d'Aspin, past Estupas we have on the left the detour to the D155 (Chemin du Taillat). Once in Taillat we will see on our left the small cut of the canyon and the stream, we have a track on the left where to park.

Approach: (machine translated)

We can go to a farmhouse at the top from where a path leads through the forest to climb to the top. There is a track that takes us (on the right) to the stream. Another option is to go back, cross the Adour and soon from Estupas there is a path on the right that goes through the upper part (les Costes) to the stream.

Tour: (machine translated)

Easy descent with 5 rappels of up to 30m.

Return: (machine translated)

At the end of the box we will see a small path that goes down to the road.

Coordinates:



Canyon Start [42.9711 0.2533](#)

Canyon End [42.9697 0.2522](#)





Unknown Parking [42.9706 0.2467](#)

Unknown [42.9750 0.2447](#)

Reports:

2024-06-16 | System User |   | |

Información: Partes de la descripción del cañón se han importado automáticamente. Concretamente, los campos Resumen, Acceso, Acceso, Recorrido, Regreso, Cantidad rapells, Temporada start, Temporada end, Ruta GPS, Topografía de <https://www.docuwiki.infobarrancos.es/doku.php?id=barrancosfra:hautespyrenees:taillat>

2023-03-09 | System User |   |   | |

Daten importiert von <https://www.descente-canyon.com/canyoning/canyon/21711/Taillat.html>