

Paternale




Fosso della Paternale,Rio Strozzavolpe

Info: The quality of this description has not been checked yet or was rated bad. If you know this canyon, please check this description and file a report with a rating for this description using <i>Reports</i> -> + <i>New Report</i> . Should you notice any error, please let us know or join the community in order to fix this description yourself.		
Create: 2023-03-09 20:55:54	Update: 2023-11-27 13:56:27	Print: 2025-07-15 07:07:46
Country: Italia / Italy Region: Lazio Subregion: Viterbo Town: Ischia di Castro		
Difficulty: easy	Grading: v2 a2 II	Total time: 4h20
Approachtime: 30min	Tourtime: 3h	Returntime: 50min
Altitude entry: 215m	Altitude exit: 95m	Delta Altitude: 120m
Canyon length: 4000m	Highest rapell: 7m	Amount rapells: 2
Transport: Car required	Rock type:	drainage area: km²
Season:	Orientation: West	Best Time:
Rating: ★ 1.4 (2)	Info: ★ 0 ()	Belay: ★ 0 ()
Specialities:		
Gear: Ropes: 1x20mm		
Summary: (machine translated) Walking forest canyon with 2 optional rappels at the exit		
Hydrology:		
Access: (machine translated) From Valentano near Lago Bolseno to the entry to the Fosso della Paternale https://www.google.com/maps/dir/01018+Valentano,+Viterbo,+Italien/42.518045,11.6630786/@42.5332852,11.7220916,11.6630786		
Approach: (machine translated) From the car at the bridge directly into the stream		
Tour: (machine translated) see video & photos		
Return: (machine translated) After the final waterfall, turn left and continue to the car for the exit (see map) or continue on foot to the starting point of the gorge hike, see: https://www.google.com/maps/dir/42.5061697,11.6335634/42.518045,11.6630786/@42.5061697,11.632252,2926m/data=!3m1!1e3!3m1!1s42.518045,11.6630786 An exit to the right and across the meadows back to the starting point is also possible (see map with markers)		
Coordinates: Canyon Start 42.5180 11.6633 Canyon End 42.5069 11.6268 Parking at Exit 42.5013 11.6367 Parking at Entry 42.5180 11.6631 Waypoint 42.5064 11.6300 Waypoint 42.5087 11.6294 Waypoint 42.5124 11.6349 Waypoint 42.5178 11.6472		

Reports:

2023-03-09 | System User |  |  |  | |

Info: Teile der Canyonbeschreibung wurden automatisiert übernommen. Konkret die Felder Weblinks, Koordinaten, Rating, Länge des Canyon, Einfachseil Mindestens von <https://www.descente-canyon.com/canyoning/canyon/23128>

2023-03-09 | System User |  |  |  | |

Daten importiert von <https://canyon.carto.net/cwiki/bin/view/Canyons/PaternaleCanyon.html>