

Comafreda

Torrent de Comafreda/Torrent del Guix,Torrent de Comafreda,Torrent de Guix,Gorg dels Ferrerets

Info: The quality of this description has not been checked yet or was rated bad. If you know this canyon, please check this description and file a report with a rating for this description using <i>Reports</i> -> <i>+New Report</i> . Should you notice any error, please let us know or join the community in order to fix this description yourself.		
Create: 2023-03-09 20:55:34	Update: 2025-12-26 19:49:48	Print: 2026-06-17 12:06:25
Country: España / Spain Region: Islas Baleares / Balearic Islands Subregion: Islas Baleares / Balearic Islands Town: Inca		
Difficulty: easy	Grading: v2 a2 III	Total time: 3h25
Approachtime: 5min	Tourtime: 3h	Returntime: 20min
Altitude entry: 580m	Altitude exit: 190m	Delta Altitude: 390m
Canyon length: 2400m	Highest rapell: 15m	Amount rapells: 14
Transport: Car required	Rock type:	Drainage area: km²
Season:	Orientation: Southeast	Best Time:
Rating: ★ 2.1 (2)	Info: ★ 0 ()	Belay: ★ 0 ()
Specialities: § Proscription,		
Gear: Ropes: 2x30m		
Summary: (machine translated) East-facing hiking and rappel canyon that usually only carries water after heavy rainfall. Access was banned after a species of frog - Ferreret - was discovered there in 1979, which had previously only been known as Fosslie.		
Hydrology:		
Access: (machine translated) From the ring road around Palma 33 km on the Ma13 highway to Inca. From here on the Ma2130, past Selva to Calmari (8 km from the highway exit). Here turn right off the Ma2130 and drive 2.5 km in a north-easterly direction to Binibona, where you continue half-left in a northerly direction ("Hotel Abellons"). We always drive along the orographic right bank of the stream (Torrent de Sant Miquel), as far as permitted by road traffic law, probably up to the point where the road towards the hotel bends away from the stream (900m from Binibona).\nWith the second car we return to Calmari and continue uphill on the Ma2130 towards Lluc. After 8 km and a few hundred meters before the top of the pass (Col de la Batalla), after which the road branches off, the road crosses the Torrent de Comafreda. We park our car here.		
Approach: (machine translated) At the bridge we descend into the streambed.		
Tour: (machine translated) First downhill in the relatively open streambed. Sometimes water still flows here, but then seeps away a little later. The sequence of around 14 rappels begins with a 15m rappel with shorter runs in between. We finally come to a slide brake where the descent exits.\nThis is where the somewhat problematic zone begins, where you cannot avoid walking further down the stream over private ground. Shortly before reaching the slope to the right of the stream, we pass a property to the right of the stream ("Sa Coma" - barking dogs) and a barbed wire stretched across the stream.		
Return: (machine translated) On the slope downstream to the car.		

Coordinates:



Canyon Start [39.8114 2.8900](#)

Canyon End [39.7977 2.9092](#)





Parking at Entry [39.8111 2.8898](#)

Parking at Exit [39.7845 2.9199](#)





Reports:

2024-06-16 | System User |   | |

Información: Partes de la descripción del cañón se han importado automáticamente. Concretamente, los campos Ruta GPS, Topografía de https://www.docuwiki.infobarrancos.es/doku.php?id=barrancos:mallorca:comafreda_o_guix

2023-03-09 | System User |     | |

Info: Teile der Canyonbeschreibung wurden automatisiert übernommen. Konkret die Felder Weblinks, Koordinaten, Rating, Länge des Canyon, Einfachseil Mindestens von <https://www.descente-canyon.com/canyoning/canyon/2851>

2023-03-09 | System User |     | |

Daten importiert von <https://canyon.carto.net/cwiki/bin/view/Canyons/ComafredaCanyon.html>