

















Torrente Poschiadea

Create: 2023-03-09 20:55:41	Update: 2024-09-08 22:06:57	Print: 2025-07-12 05:07:50
Country: Italia / Italy Region: Friuli Venezia Giulia Subregion: Udine Town: Forno di Sotto		
Difficulty: a little difficult	Grading: v2 a4 II	Total time: 3h20
Approachtime: 50min	Tourtime: 2h20	Returntime: 10min
Altitude entry: 921m	Altitude exit: 726m	Delta Altitude: 195m
Canyon length: m	Highest rapell: 15m	Amount rapells:
Transport: on Foot	Rock type:	drainage area: km²
Season:	Orientation:	Best Time:
Rating: ★ 2.6 (2)	Info: ★ 3 (1)	Belay: ★ 2 (1)
Specialities:		
Gear:		
Summary: (machine translated) Aquatic canyon with jumps, small rappels and several siphons that would appreciate a few more anchors. Suitable as a children's/beginner's canyon from water drainage onwards.		
Hydrology:		
Access: (machine translated) Take the A23 to the Carnia exit, then the SS52 to Tolmezzo and via Villa Santina and Ampezzo to Forni di Sotto. Drive through the village and turn sharp left after the end of the village (signs Campo Sportivo etc.). Follow this road until you reach the first houses, then turn right and follow the road until you reach a brick ford over the Tagliamento. If the ground clearance of the car allows, cross the ford and turn left behind it and drive to the generator house at Rio Poschiadea and park there. Directly at the generator house there is an inconspicuous path up to the forest road.		
Approach: (machine translated) Follow the forest road uphill, keeping right at the first fork. Follow the marked hiking trail to a ford just before the mountain station of the wooden cable car (sign Stua)		
Tour: (machine translated) Left of the tree, rappel 15m or downclimb 50m behind it. Rappel 7m from anchor on the left, then small jumps to a chain anchor on the right from which you descend 8m. A longer hike follows with the inflow from the Canal di Mezzo which more than doubles the water flow. 8m jump or rappel left from chain anchor (anchors available for deviation). Siphoned basin, be careful with high water levels. Downclimb and rappel 10m from the right over sloping rock slabs. Continue downclimbing and jumping until you reach a rockfall zone with large boulders. Abseil 5m into the gap on the left, then climb around the next 3 waterfalls on the right (there are 3 more rappels here, take a drill with you :)). The Rio di Peschis comes in from the right, possibly also interesting as a canyoning tour. After a few downclimbs and small jumps, the canyon narrows again - another slide and a 2m rappel/jump (anchor for traverse on the right) until you reach the dam with water drainage. There are 5 more nice jumps up to 6m before the canyon exits.		
Return: (machine translated) Follow the streambed until you reach the power station house on the right. Behind the house, take the path back to the parking lot		
Coordinates: Canyon Start 46.3684 12.6677 Parking Entry and Exit 46.3810 12.6677 Canyon End 46.3769 12.6651		

Reports:

2024-09-08 Horst Lambauer														 Normal	 Completed	
Directions adapted. Park at the generator house because the neighbor on the upper road is not happy when his property is parked on. A nice hiking gorge with some water and a few dips and jumps (machine translated)																
<hr/>																
2023-03-09 System User																
Daten importiert von https://canyon.carto.net/cwiki/bin/view/Canyons/TorrentePoschiadeaCanyon.html																