

Rejia

Rejía, Barranco de la Rejía, La Rejía

Info: The quality of this description has not been checked yet or was rated bad.

If you know this canyon, please check this description and file a report with a rating for this description using *Reports* -> *+New Report*. Should you notice any error, please let us know or join the community in order to fix this description yourself.

Create: 2024-06-05 22:47:29

Update: 2025-02-06 09:51:00

Print: 2026-04-05 12:04:32

Country: España / Spain **Region:** Andalucía / Andalusia **Subregion:** Málaga **Town:** Tolox

Difficulty: a little difficult

Grading: v4 a2 I

Total time: 3h15

Approachtime: 15min

Tourtime: 2h

Returntime: 1h

Altitude entry: 690m

Altitude exit: 490m

Delta Altitude: 200m

Canyon length: 1000m

Highest rapell: 67m

Amount rapells: 6

Transport: Car optional

Rock type:

Drainage area: km²

Season:

Orientation:

Best Time:

Rating: ★ 2 (1)

Info: ★ 1 (1)

Belay: ★ 1 (1)

Specialities:

Gear:

Summary: (machine translated)

Open waterfalls + lush vegetation and a good hike from Tolox

Hydrology:

Access: (machine translated)

We need to get to Tolox, we will approach via the A366 and then the A7250.

Once in the village, we look for the thermal baths and leave the car here to return.

We take the road to Las Nieves Natural Park, which climbs up the slope. It soon becomes a dirt road in good condition. We follow the "Sendero de la Rejía" to the Fuente del Agua, where we leave the car.

From the Altamadillas mountain pass, the first game cutter leads us down to Horcajuelos and the second to Rejía.

Approach: (machine translated)

From the spring, we walk down the riverbed to the Rejía waterfall. If we go down the firebreak, it is similar.

Tour: (machine translated)

1 Rápel 67 m por cascada

1b Rápel 11, 31, 33 m por fuera

2 Rápel 28 m

3 Rápel 15 m

4 Rápel 18 m Charco de la Virge

We start with the Rejía waterfall, 67 m along the riverbed from a pine tree on the right, on the outside we can rappel from a pine tree on the left, abseil down and then descend from a ledge. This is followed by two more abseils, a section on foot with some steep slopes (a bit boring) and, after reaching the Horcajuelos stream, we reach the Charco de la Virgen.

Return: (machine translated)









We can turn left at the irrigation ditch and walk down to the thermal baths or walk up the fire lane on the right for almost 600 m to the car.

Coordinates:

Canyon Start [36.6625 -4.9256](#)

Canyon End [36.6704 -4.9229](#)

Reports:

2025-02-04 | Jeroen Kirchner |   |   |   |  Normal |  Completed

Open waterfalls + lush vegetation and a good hike-in from Tolox (one car or bike) via the Sendero de las Cascadas (2hrs) combining access to Horcajuelos & Reija (the latter has the higher & more attractive waterfall). Most anchors are hardware store 'cancamos' some of which can be downclimbed. In short only recommended if you are a fanatic hiker and appreciate a secluded mountainrange.

2023-03-09 | System User | |  |  | |

Daten importiert von <https://ropewiki.com/Reija>