

Latreinbach

Create: 2023-03-09 20:55:14	Update: 2025-05-18 18:11:41	Print: 2026-06-16 11:06:52
Country: Österreich / Austria Region: Tirol Subregion: Bezirk Kufstein Town: Wörgl		
Difficulty: not as difficult	Grading: v3 a2 III	Total time: 6h35
Approachtime: 1h40	Tourtime: 4h45	Returntime: 10min
Altitude entry: 1050m	Altitude exit: 565m	Delta Altitude: 485m
Canyon length: 1600m	Highest rapell: 27m	Amount rapells: 21
Transport: on Foot	Rock type:	Drainage area: 0.80km ²
Season: May - October	Orientation: North	Best Time:
Rating: ★ 1.5 (3)	Info: ★ 2 (1)	Belay: ★ 1 (1)
Specialities:		
Gear: Ropes: 2x30m		
Summary: (machine translated) Not very attractive forest canyon, which is nevertheless deep in places. The upper part is very little used and often requires rappels down trees. The lower part is better secured and has a nice overhanging section (25m). A lot of trees and blockages in unfavorable places, especially at the beginning of part 2.		
Hydrology: (machine translated) Very small catchment area and generally low water flow. Can also be used during rain or after long periods of rain.		
Access: (machine translated) We take the B 171 through Wörgl in the direction of Kundl. Where the road makes a slight bend to the right at the exit of a long straight, Wildschönauer Straße turns off to the left (SE). We continue (initially) on the B 171 (Innsbrucker Straße), after 600m we pass "McDonalds" on the left and a few meters after that a "Jet" petrol station, also on the left. 280m after "McDonalds" we turn left into the Oberer Aubachweg. 650m we drive along the small road to the entrance to an allotment garden (navigation destination "Oberer Aubachweg 14") and park our car here in a suitable place (not bad below the tennis courts) (P1 - 530m altitude). If we - also - want to walk the upper parts, a partial shuttle is an option. To do this, we take the second car back towards Wörgl and turn right into Wildschönauer Straße at the start of the village. We drive 2.3 km uphill in serpentines until the road branches off to the right into the hamlet of Hennersberg. We also turn right here and park our second car after 350m (before the left-hand bend) in a suitable place (P2; navigation destination: "Hennersberg 13a").		
Approach: (machine translated) From the start of the access road to the allotment site (530m altitude), we take the path that leads us past the tennis courts to the south. We cross the Latreinbach stream and see the steps below the torrent bridge, where the exit will already be. About 50m after the bridge, a comfortable path leads up to the right. We follow it, cross a wide forest path at an altitude of 700m and come to a fork in the path at an altitude of just over 720m. Turn right here - signpost: "Zauberwinkel über Zaubersteig; Niederau" - to the entry to the lower part (E2) at 715m above sea level. Continue straight on up to the upper entry (E2). At an altitude of approximately 1040m we come to a farm track and follow this to the right. After about 600m we cross a first spring stream of the Latreinbach to the right, and a little later a second one. We enter the third spring brook (E1 - 1050m altitude). If you have transferred a second car to Hennersberg, take the path to the west, which turns off to the right a few meters before the prominent left-hand bend in the road. After a few hundred meters you come to the point where the path, coming up from below, crosses this wide forest road (see above!). From here, continue as described above, either to E1 or E2.		
Tour: (machine translated) The upper parts are relatively open, poorly secured (anno 2018), at risk of falling rocks. Highest rappel 20m. The lower parts are somewhat more attractive and well secured. Exit directly at the slide brake to the right or left.		

Return: (machine translated)

Follow the tracks downhill until you reach the path at the foot of the slope. Follow it to the left to the car at the tennis courts.

Coordinates:

Canyon Start [47.4651 12.0631](#)

Parking at Entry [47.4746 12.0689](#)

Parking at Exit [47.4778 12.0600](#)





Canyon End [47.4764 12.0616](#)

Parking lot Alternative access [47.4781 12.0674](#)




Reports:

2025-05-17 | Patrick Summerer |   |    |   |  Low |  Completed

Walk along the entire Latreinbach. Upper part almost dry and only halfway interesting from the confluence of the side arms, only then also some water. At the entry at the lower part (new forest road) 3 fallen trees are hanging very unfavorably. Generally a lot of wood and blockages at the abseiling points. Drilled 2 times in the upper part, but someone must have gone through in recent years, as there were a few new-looking stands. (machine translated)

2023-03-09 | System User |   |  |  | |

Info: Teile der Canyonbeschreibung wurden automatisiert übernommen. Konkret die Felder Weblinks, Koordinaten, Rating, Länge des Canyon, Einfachseil Mindestens von <https://www.descente-canyon.com/canyoning/canyon/24174>

2023-03-09 | System User |  |  |  | |

Daten importiert von <https://canyon.carto.net/cwiki/bin/view/Canyons/LatreinbachCanyon.html>