

Gulo

Rio di Gulo

Info: The quality of this description has not been checked yet or was rated bad.

If you know this canyon, please check this description and file a report with a rating for this description using *Reports* -> *+New Report*. Should you notice any error, please let us know or join the community in order to fix this description yourself.

Create: 2024-06-05 22:48:59

Update: 2025-10-16 15:32:14

Print: 2026-06-17 11:06:04

Country: Italia / Italy **Region:** Piemonte **Subregion:** Verbano-Cusio-Ossola **Town:** Pieve Vergonte

Difficulty: a little difficult

Grading: v4 a1 III

Total time: 3h15

Approachtime: 15min

Tourtime: 2h30

Returntime: 30min

Altitude entry: 570m

Altitude exit: 270m

Delta Altitude: 300m

Canyon length: 700m

Highest rapell: 66m

Amount rapells: 10

Transport: Car required

Rock type:

Drainage area: km²

Season:

Orientation:

Best Time:

Rating: ★ 1.5 (1)

Info: ★ 0 ()

Belay: ★ 0 ()

Specialities:

Gear:

Ropes: 3x 60m

Summary: (machine translated)

Significant side gorge of the Anza on the right bank opposite Gozzi in the lower Anasca valley. Devastated in the lower part by a huge landslide, with a gray water runoff halfway down and little water in the summer months --> then avoid.

Hydrology:

Access: (machine translated)

Take the A26 Voltri-Gravellona Toce highway and continue until the highway turns into a state road (SS33 del Sempione). Take the SS33 up the Ossola Valley until you reach the exit for Piedimulera. In the village center, cross the bridge over the Anza and park in the parking lot on the left (lower car).

From the parking lot, take Via San Rocco up to the village of Gulo. Park in the large square above the fairground (upper car).

Approach: (machine translated)

Take the path to Alpe Pograsso, which leads halfway up the slope in a westerly direction to the ford of the stream.

Tour: (machine translated)

65m is 10+55

Notes:

Crossing the Anza could be very difficult or impossible, check the level from the road beforehand

Return: (machine translated)

Walk down the right bank to the Gozzi power station. Here you have to cross the Anza to get to the left bank. Continue until you pass under the bridge of the power station road and, after about a hundred meters, you come to a second lake that you can cross again, bypassing a ridge and returning to the right bank. From here, take the easy service road of the Piedimulera power station that leads back to the cars.

Coordinates:





Parking at Exit [46.0207 8.2565](#)

Parking at Entry [46.0147 8.2468](#)

Canyon Start [46.0128 8.2401](#)

Canyon End [46.0169 8.2394](#)

Reports:

2023-03-09 | System User |   |  |  | |
Daten importiert von <https://ropewiki.com/Gulo>