




# Asamklamm

Eschenlaine, Schwarze Brüll Klamm

<b>Info: The quality of this description has not been checked yet or was rated bad.</b> If you know this canyon, please check this description and file a report with a rating for this description using <i>Reports</i> -> <i>+New Report</i> . Should you notice any error, please let us know or join the community in order to fix this description yourself.		
<b>Create:</b> 2023-03-09 20:50:14	<b>Update:</b> 2023-10-18 10:07:43	<b>Print:</b> 2025-04-28 09:04:06
<b>Country:</b> Deutschland / Germany <b>Region:</b> Oberbayern / Upper Bavaria <b>Subregion:</b> Landkreis Garmisch-Partenkirchen <b>Town:</b> Eschenlohe		
<b>Difficulty:</b> not as difficult	<b>Grading:</b> v3 a2 III	<b>Total time:</b> 1h30
<b>Approachtime:</b> 15min	<b>Tourtime:</b> 1h	<b>Returntime:</b> 15min
<b>Altitude entry:</b> 700m	<b>Altitude exit:</b> 645m	<b>Delta Altitude:</b> 55m
<b>Canyon length:</b> 1200m	<b>Highest rapell:</b> 12m	<b>Amount rapells:</b> 2
<b>Transport:</b> on Foot	<b>Rock type:</b>	<b>drainage area:</b> km <sup>2</sup>
<b>Season:</b>	<b>Orientation:</b> West	<b>Best Time:</b>
<b>Rating:</b> ★ 1.4 (1)	<b>Info:</b> ★ 0 ()	<b>Belay:</b> ★ 0 ()
<b>Specialities:</b>		
<b>Gear:</b> Ropes: 1x30m		
<b>Summary:</b> (machine translated) Short gorge, usually without water flow, a few rapel.		
<b>Hydrology:</b>		
<b>Access:</b> (machine translated) From the BAB 95 (Munich-Garmisch-Partenkirchen) via exit 11 ("Eschenlohe") in eastern direction to Eschenlohe. We cross the B 12 and keep right in the center of Eschenlohe on the Garmischer Straße. We come to a covered bridge over the Loisach, cross the river and then take the Walchenseestraße on the other side half-left. After not quite 300m (from Loisach bridge) we cross the Eschenlaine, which normally has no water flow at this point. After another 300m the road bends in a right angle to SSO. From here another 1100m and we park our car in front of the no driving sign on the right at the edge of the forest.		
<b>Approach:</b> (machine translated) We continue along the forest road and soon come to a fork. Here we turn right in the direction of "Walchensee", "Durchs Eschenlainetal", "Heimgarten". But we take the inconspicuous forest road, which branches off to the far right at this point. On it we come to the gravel bed above the gorge of the Asamklamm.		
<b>Tour:</b> (machine translated) Initially, mainly stretches in the wide gravel bed. Slide brakes are either bypassed (left) or rappelled down. Then the canyon becomes narrow and we move between washed out rock walls and cross some pools. We finally see the footbridge at the top and stand at the exit of the gorge a little later.		
<b>Return:</b> (machine translated) At the exit of the canyons up the path with the stairs on the left. Keeping left we come to the footbridge over the canyons. A few more meters up and then in a northwesterly direction to the paved road. On this road turn right to the car.		
<b>Coordinates:</b> Canyon Start <a href="#">47.5883 11.2111</a> Canyon End <a href="#">47.5914 11.2006</a> Parking Entry and Exit <a href="#">47.5913 11.2054</a>		

**Reports:**

2023-03-09 | System User |  |  |  | |

Daten importiert von <https://canyon.carto.net/cwiki/bin/view/Canyons/AsamklammCanyon.html>