Efibach

Create: 2024-06-05 23:17:33	**Update:** 2024-08-30 11:17:01	**Print:** 2026-06-16 10:06:08
Country: Schweiz / Switzerland **Region:** Kanton Uri **Subregion:** Silenen **Town:** Silenen		
Difficulty: difficult	**Grading:** v5 a3 V	**Total time:** 5h20
Approachtime: 2h	**Tourtime:** 3h	**Returntime:** 20min
Altitude entry: 1900m	**Altitude exit:** 1290m	**Delta Altitude:** 610m
Canyon length: 800m	**Highest rapell:** 60m	**Amount rapells:** 29
Transport:	**Rock type:** limestone	**Drainage area:** 2.00km²
Season: July - October	**Orientation:** West	**Best Time:** 10-14 o'clock
Rating: ☆ 3 (2)	**Info:** ★ 2 (1)	**Belay:** ★ 2 (1)

Specialities:

Gear:
Ropes: 2x60m

Summary: (machine translated)
Raw data import from Ropewiki https://ropewiki.com/Efibach

Alpine canyon with many 20-30 m long abseils, most of them not vertical. (machine translated)

Hydrology:

Access:

Approach: (machine translated)
Take the gondola up to Kilcherberg, and from there head towards Seewli. You can do the via ferrata on the way up.

Tour: (machine translated)
Start at the left inflow. Not very many anchors have been set and should certainly be added. The highlight of the tour is certainly the 60m waterfall. No polished rocks anywhere, but a fairly continuous tour.

Return: (machine translated)
Back to the gondola. You can also take the Selderbach to get back to the valley, which is also drilled in. It turns with an 80m step, but is probably already dry when Efibach has good conditions.

Coordinates:
Canyon Start 46.8076 8.7061
Parking at Entry 46.7910 8.6739

Reports:

2023-03-09 | System User | ☆ ☆ ☆ | 🕮 | ⚓ | |
Daten importiert von https://ropewiki.com/Efibach

2021-10-03 | Bubtore | ☆ ☆ ☆ | 🕮 ★ ★ | ⚓ ★ ★ | ≋ Normal | 👍 Completed
Long day, we uploaded everything because the ropes course was not open due to wind. (machine translated)

First descent: 03.10.2021 by Alex, Lars, Cédric, Holzi, Sascha, Reto

[redacted]

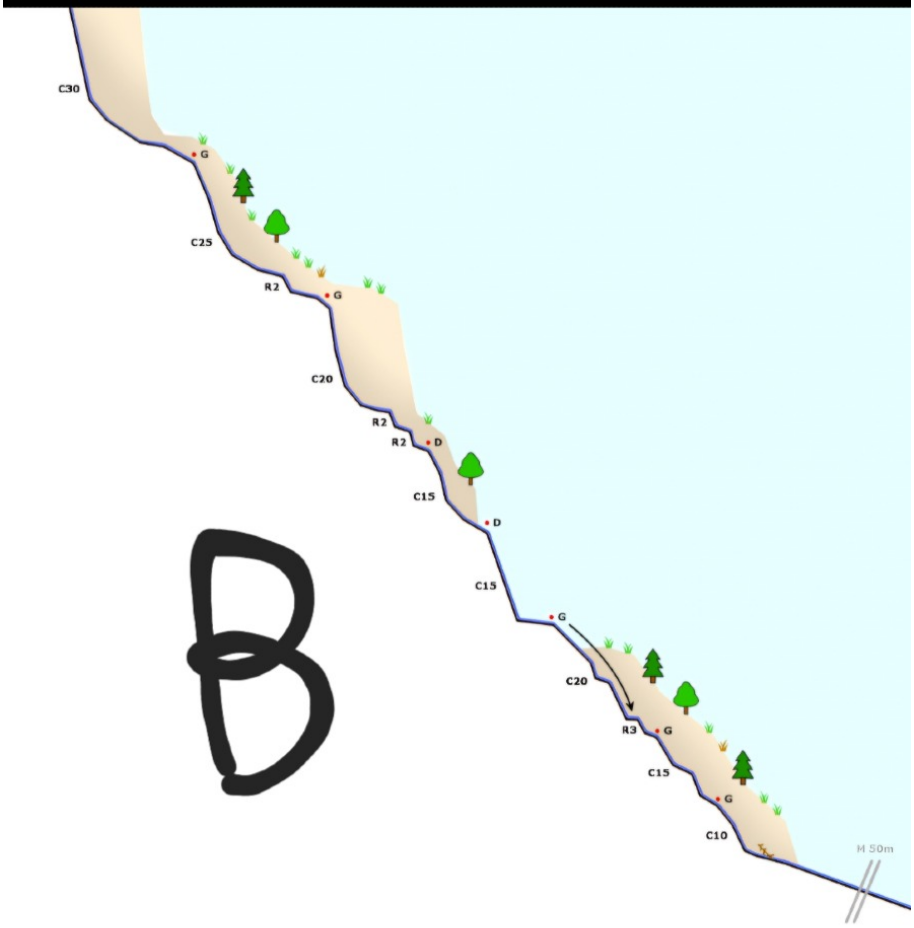

[redacted]

[redacted]

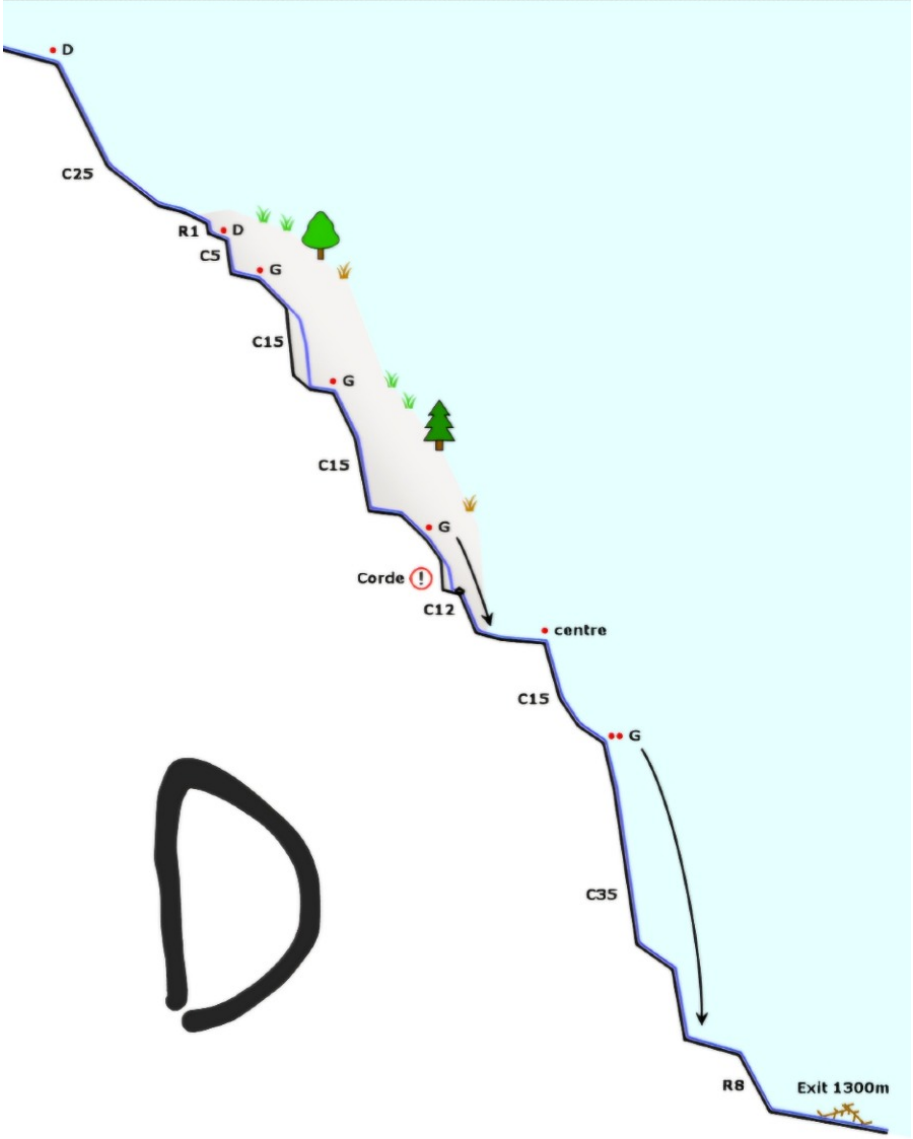

[redacted]

[redacted]

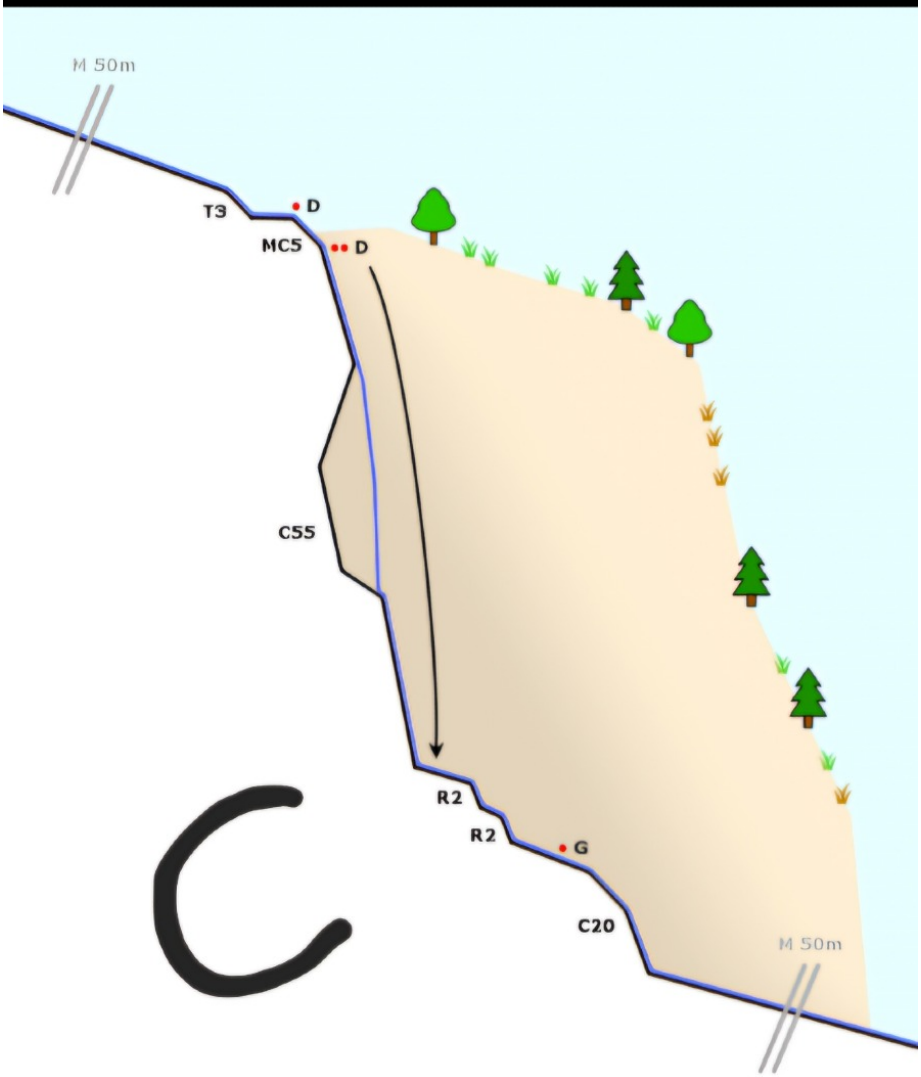

[redacted]