

Labach

Ruisseau de Labach

Info: The quality of this description has not been checked yet or was rated bad.

If you know this canyon, please check this description and file a report with a rating for this description using *Reports* -> *+New Report*. Should you notice any error, please let us know or join the community in order to fix this description yourself.

Create: 2023-11-20 21:18:37

Update: 2026-05-22 16:26:42

Print: 2026-06-17 12:06:43

Country: France **Region:** Occitanie **Subregion:** Haute-Garonne / Upper Garonne **Town:** Arlos

Difficulty: easy

Grading: v2 a2 I

Total time: 45min

Approachtime: 15min

Tourtime: 20min

Returntime: 10min

Altitude entry: 650m

Altitude exit: 600m

Delta Altitude: 50m

Canyon length: 300m

Highest rapell: 6m

Amount rapells: 3

Transport:

Rock type:

Drainage area: km²

Season: March - November

Orientation:

Best Time:

Rating: ★ 1.9 (1)

Info: ★ 0 ()

Belay: ★ 0 ()

Specialities:

Gear:

Summary: (machine translated)

Simple canyon to start, you can climb the 3 waterfalls unless there is a lot of water flow.

Hydrology:

Access: (machine translated)

From the Val d'Aran on the N230, or from France on the N125 to Fos.

Between Arlos and Fos, towards Spain, we will find a cemetery on the right halfway. We go through here and park at the end.

Approach: (machine translated)

We leave towards the stream, cross the bridge and turn right onto the GR10. After 200 meters we access the riverbed

Tour: (machine translated)

Overhangs and small slides in the first part.

In the second part 3 small waterfalls to rappel or to climb up to 9m.

Return: (machine translated)

On the left bank there is an old canal, from here we go to the access path.

Coordinates:

Canyon Start [42.8795 0.7064](#)


Canyon End [42.8822 0.7101](#)

Unknown Parking [42.8855 0.7080](#)



Reports:

2025-10-11 | System User |    Normal |  Completed




Automatisch importiert von Descente-Canyon.com für Canyon Labach (Quelle: <https://www.descente-canyon.com/canyoning/canyon-debit/21926/observations.html>)

2025-10-06 | System User |    Normal |  Completed

Automatisch importiert von Descente-Canyon.com für Canyon Labach (Quelle: <https://www.descente-canyon.com/canyoning/canyon-debit/21926/observations.html>)

2024-06-16 | System User |   | |

Información: Partes de la descripción del cañón se han importado automáticamente. Concretamente, los campos Seriedad, Resumen, Acceso, Acceso, Recorrido, Regreso, Cantidad rapells, Temporada start, Temporada end, Ruta GPS, Topografía de <https://www.docuwiki.infobarrancos.es/doku.php?id=barrancosfra:hauteгарonne:labach>

2023-03-09 | System User |    | |

Daten importiert von <https://www.descente-canyon.com/canyoning/canyon/21926/Labach.html>