










Vallon du Monar aval (II)

Vallon du Monar, Clue de Clans

Create: 2023-03-09 20:55:32	Update: 2023-12-20 15:54:25	Print: 2026-01-30 08:01:12
Country: France Region: Provence-Alpes-Côte-d'Azur / Provence-Alpes-Cote d'Azur Subregion: Alpes-Maritimes Town: Clans		
Difficulty: not as difficult	Grading: v3 a2 III	Total time: 3h32
Approachtime: 2min	Tourtime: 3h20	Returntime: 10min
Altitude entry: 490m	Altitude exit: 300m	Delta Altitude: 190m
Canyon length: 2500m	Highest rapell: 25m	Amount rapells: 6
Transport: Car optional	Rock type:	Drainage area: 14.00km²
Season: June - September	Orientation: South	Best Time:
Rating: ★ 2.9 (1)	Info: ★ 2 (1)	Belay: ★ 0 ()
Specialities:		
Gear: Ropes: 2x30m		
Summary: (machine translated) Varied rappel and hiking canyon		
Hydrology:		
Access: (machine translated) From Nice, head north into the Tineetal valley (D 2205 towards Isola) as far as Pont de Clans. This is the parking exit. As you should not annoy the local residents by parking your car here, drive about 200m further to a parking lot at the junction of the road to Clans. Drive up to Clans in a second vehicle (D 55) until you reach a sharp leftward haipin bend after 4.5 km, which lies directly under a high-voltage power line. Turn right at the hairpin bends and follow the narrow tarred road slightly downhill for 300 m around the ridge. Turn left at the next Y-junction (slightly uphill, then flat) and after 500 m turn sharp right (signpost "pont romain") and follow the gravel road for 1 km directly to the entry point at the bridge.		
Approach: (machine translated) Above the bridge directly into the stream. If you only have 1 vehicle available, you can also climb up on a path (then access approx. 1 hour)		
Tour: (machine translated) This canyon, which is not suitable for beginners due to its length, has a very long hiking route in the middle section, which, however, practically always runs in an incised canyon environment and offers only a few escape routes. The start and exit in particular offer fascinating abseils. Towards the exit, below the Chapelle St Sebastien, there is a rockslide that has to be climbed over.		
Return: (machine translated) Shortly before reaching the Pont de Clans, turn right on the marked "sortie canyon" path up to the road and then right to the parking lot. An exit is possible beforehand at the water drainage. This leads up to the road, which you reach just above the chapel. In this case, park the car (possibly the lower one) at the chapel.		
Coordinates: Canyon Start 43.9929 7.1525 Canyon End 43.9749 7.1409 Parking at Entry 43.9933 7.1527 Parking at Exit 43.9792 7.1433		

Reports:

2023-04-19	Daniel Sturm										Not done
Coordinates and description edited. (machine translated)											
2023-03-09	System User										
Daten importiert von https://canyon.carto.net/cwiki/bin/view/Canyons/MonarIlCanyon.html											