

Matra





Ruisseau de Presa, Canyon de Matra

Info: The quality of this description has not been checked yet or was rated bad. If you know this canyon, please check this description and file a report with a rating for this description using <i>Reports</i> -> <i>+New Report</i> . Should you notice any error, please let us know or join the community in order to fix this description yourself.		
Create: 2023-03-09 20:55:14	Update: 2023-10-14 09:16:26	Print: 2026-06-17 12:06:11
Country: France Region: Corse / Corsica Island Subregion: Haute-Corse / Upper Corsica Town: Matra		
Difficulty: a little difficult	Grading: v4 a2 II	Total time: 3h50
Approachtime: 5min	Tourtime: 2h30	Returntime: 1h15
Altitude entry: 510m	Altitude exit: 240m	Delta Altitude: 270m
Canyon length: 750m	Highest rapell: 50m	Amount rapells:
Transport:	Rock type:	Drainage area: km ²
Season:	Orientation:	Best Time:
Rating: ★ 2.1 (2)	Info: ★ 0 ()	Belay: ★ 0 ()
Specialities:		
Gear:		
Summary: (machine translated) Lonely rappel canyon. Exit for resilient scouts.		
Hydrology:		
Access: (machine translated) see Google sketch in the photo gallery. Park your car in Matra, do not drive as far as Pietrara.		
Approach: (machine translated) From Matra down to Pietrara. At the small square in the center of the village, head NNW down the dirt road to the stream (entry)		
Tour: (machine translated) see (external) photos		
Return: (machine translated) The exit via the ridge (brown dotted line) described in the book by Jourdan/Fiorina was described by Lendi as a 1.5 hour struggle through the maquis. Therefore, here is the (unverified) suggestion to follow this stream downhill for about 250m when you reach the Bravone and then get out immediately after a small stream flowing in from the left onto the meadow on the left. Here you come to a (possibly somewhat overgrown) field path, which is the start of the red marked ascent path. At the top of the D16, turn left and walk 1.4 km to Matra (see "Exit(s)" in the photo gallery).		
Coordinates: Canyon Start 42.2794 9.3887 Canyon End 42.2675 9.3916		





Reports:

2024-04-28 | System User |    Low |  Completed

Automatisch importiert von Descente-Canyon.com für Canyon Matra Canyon bien sauvage. Attention prévoir du rééquipement notamment niveaux cordes de bonne longueur pour sécuriser les points. (Quelle: <https://www.descente-canyon.com/canyoning/canyon-debit/24105/observations.html>)

2023-03-09 | System User |     | |

Info: Teile der Canyonbeschreibung wurden automatisiert übernommen. Konkret die Felder Weblinks, Koordinaten, Rating, Länge des Canyon, Einfachseil Mindestens von <https://www.descente-canyon.com/canyoning/canyon/24105>

2023-03-09 | System User |     | |

Daten importiert von <https://canyon.carto.net/cwiki/bin/view/Canyons/MatraCanyon.html>