

Lona

Rio Lona

Info: The quality of this description has not been checked yet or was rated bad.

If you know this canyon, please check this description and file a report with a rating for this description using *Reports* -> *+New Report*. Should you notice any error, please let us know or join the community in order to fix this description yourself.

Create: 2023-11-20 21:27:40

Update: 2025-08-22 09:15:28

Print: 2025-12-05 01:12:42

Country: Italia / Italy **Region:** Liguria **Subregion:** Imperia **Town:** Taggia

Difficulty: easy

Grading: v2 a2 I

Total time: 1h50

Approachtime: 40min

Tourtime: 1h

Returntime: 10min

Altitude entry: 270m

Altitude exit: 130m

Delta Altitude: 140m

Canyon length: 900m

Highest rapell: 10m

Amount rapells: 3

Transport: on Foot

Rock type:

Drainage area: km²

Season:

Orientation:

Best Time:

Rating: ★ 1.5 (1)

Info: ★ 0 ()

Belay: ★ 0 ()

Specialities:

Gear:

Ropes: 2x 15m

Summary: (machine translated)

Forest canyon - three small rappels - a few downclimbs.

Hydrology: (machine translated)

Little water, rare and small pools.

Access: (machine translated)

A10 Ventimiglia/Genua highway, exit Arma di Taggia. 2.6 km after the toll booth, take the second road on the right towards Imperia-Taggia via the SS1bis. At the traffic circle, turn left towards Taggia-Triora. The road runs along the left bank, then hairpin bends back to the right bank and crosses the river Oxentina shortly afterwards. Turn right just after the bridge, signs "Meosü". Park just before the bridge over the Argentina.

Approach: (machine translated)

Cross the bridge and continue on. When the asphalt exits, follow a level dirt path and then a slightly sloping concrete path past a house. A latticed canal leads to the bridge over the Rio Lona. Immediately afterwards, steps lead to a path on the left bank. Leave this for a "gentle wild boar climb", which ascends steeply via small paths and after 10 minutes of effort meets a good path, which you follow to the dam.

The access paths (at the start of the ascent) lead to private property, so behave discreetly and politely.

Tour: (machine translated)

After the fill, return to the river and go through the tunnel.

3 abseiling points (5, 10 and 10) and some 2 to 3 m high ledges that have to be jumped over or climbed down.

Good hold.

Return: (machine translated)

50 meters after the C3 under the bridge, leave the right bank and take a path that exits in front of the house you passed on the way there.

Coordinates:




Canyon Start [43.8948 7.8572](#)

Canyon End [43.8948 7.8468](#)

Parking Entry and Exit [43.8988 7.8433](#)

Waypoint [43.8949 7.8474](#)

Reports:

2023-03-09 | System User |   |  |  | |

Daten importiert von <https://www.descente-canyon.com/canyoning/canyon/23322/Lona.html>