



Chistau


Gargantas de Chistau, Gargantas de l'Hospital, Cinqueta, Zinqueta

Info: The quality of this description has not been checked yet or was rated bad. If you know this canyon, please check this description and file a report with a rating for this description using <i>Reports</i> -> <i>+New Report</i> . Should you notice any error, please let us know or join the community in order to fix this description yourself.		
Create: 2023-11-20 21:12:50	Update: 2026-05-22 16:24:53	Print: 2026-06-17 11:06:30
Country: España / Spain Region: Aragón Subregion: Huesca Town: Gistaín		
Difficulty: a little difficult	Grading: v3 a4 I	Total time: 3h40
Approachtime: 30min	Tourtime: 3h	Returntime: 10min
Altitude entry: m	Altitude exit: m	Delta Altitude:
Canyon length: 2000m	Highest rapell: 0m	Amount rapells:
Transport:	Rock type:	Drainage area: km ²
Season: June - August	Orientation:	Best Time:
Rating: ★ 3.3 (1)	Info: ★ 0 ()	Belay: ★ 0 ()
Specialities:		
Gear:		
Summary: (machine translated) O de l'Hospital/l'Espital, in the valley of Gistaín/Chistau, are gorges on the Cinqueta river with its cold and limpid waters. Very aquatic due to its high flow almost all year round, with a lot of water movement, many overflows, foam, ... in a spectacular environment.		
Hydrology:		
Access: (machine translated) We are located in Ainsa (N260), we will take the A138 towards France through the Bielsa tunnel. After a few kilometers we will pass through Labuerda and at pk57 we arrive at Escalona. We will continue towards France passing through Lafortunada until the detour to the valley of Chistau/Gistaín (A2609). We will follow the road towards Plan/Gistaín until we reach San Juan de Plan, we will pass it and at the first sharp bend to the left there is a track straight ahead. This track takes us to Biados (Posets-Maladeta Park panel). We will go up the track for about 6 kms until we reach the Hospital de Gistain parking lot, just before the bridge. There are signs on the right		
Approach: (machine translated) We will continue along the track crossing the bridge for about 30 min.		
Tour: (machine translated) Very aquatic, only for people accustomed to live water and water movements.		
Return: (machine translated) We can leave at the Hospital bridge or after the Sallena and Viclele ravines on a bridge that crosses the Cinqueta river.		
Coordinates: Canyon Start 42.6528 0.3619 Canyon Start 42.6488 0.3510 Canyon Start 42.6459 0.3458 Canyon End 42.6393 0.3439 Unknown Parking 42.6224 0.3450		

Reports:

2024-06-16 | System User |   | |

Información: Partes de la descripción del cañón se han importado automáticamente. Concretamente, los campos Resumen, Acceso, Acceso, Recorrido, Regreso, Tiempo acceso, Tiempo tour, Tiempo regreso, Longitud del cañón, Temporada start, Temporada end, Ruta GPS, Topografía de <https://www.docuwiki.infobarrancos.es/doku.php?id=barrancos:huesca:chistau>

2023-03-09 | System User |      | |

Daten importiert von <https://www.descente-canyon.com/canyoning/canyon/22120/Chistau-.html>