

Loobigtal

Info: The quality of this description has not been checked yet or was rated bad.

If you know this canyon, please check this description and file a report with a rating for this description using *Reports* -> +*New Report*. Should you notice any error, please let us know or join the community in order to fix this description yourself.

Create: 2023-03-09 20:53:57

Update: 2023-10-14 09:16:20

Print: 2026-06-17 06:06:16

Country: Österreich / Austria **Region:** Tirol **Subregion:** Bezirk Reutte **Town:** Bach

Difficulty:

Grading: v? a? ?

Total time: 6h

Approachtime: 1h

Tourtime: 4h

Returntime: 1h

Altitude entry: 1450m

Altitude exit: 1130m

Delta Altitude: 320m

Canyon length: 650m

Highest rapell: 55m

Amount rapells:

Transport:

Rock type:

Drainage area: km²

Season:

Orientation: North

Best Time:

Rating: ★ 0 ()

Info: ★ 0 ()

Belay: ★ 0 ()

Specialities:

Gear:

Summary: (machine translated)
rappel canyon

Hydrology:

Access: (machine translated)

From Reutte on the B198 up the Lech Valley to Bach (37.5 km). 180m after the Lech bridge, which is just before entering Bach, we turn left from the B198 and take the road that leads south to Madau. 3.4 km after the turnoff and 2 km after the last house of Oberbach (before the road goes uphill in the forest), we park our car for the exit over a ditch, over which our exit should be made.\n\ntake the second car back to Bach. At the first bridge over the Alperschonbach we drive on its orographic. right side to the houses of Unterbach. Here we keep to the right and park the 2nd car near the Alperschonbach (at the last houses of Unterbach) (1100 m above sea level).

Approach: (machine translated)

Now we take the path up to the snack station Wase (1320 m above sea level) and then the forest road, which leads up in serpentines. 1200 m after the snack station and 130 m after the second left-hand serpentine, a forest road branches off to the right at a sharp angle. Follow this and after about 350 m you come out of the forest into the slopes above the Loobig valley. Another good 300 m further and we are at the stream (entry).\nThe entry here is about 80 meters in altitude above the entry height indicated by the first climbers.

Tour: (machine translated)

see topographic view and photos

Return: (machine translated)

After the last high rappel in the Loobig valley we stand in the Alperschonbach. In this we go down about 150 m and then climb in or next to the next ditch, which pulls down from the left, up to the road and the car at "P2".

Coordinates:


Canyon Start [47.2539 10.4193](#)

Canyon End [47.2504 10.4147](#)



Parking at Entry [47.2630 10.4065](#)

Parking at Exit [47.2516 10.4113](#)

Reports:

2023-03-09 | System User | |  |  | |

Info: Teile der Canyonbeschreibung wurden automatisiert übernommen. Konkret die Felder Weblinks, Koordinaten, Rating, Länge des Canyon, Einfachseil Mindestens von <https://www.descente-canyon.com/canyoning/canyon/23848>

2023-03-09 | System User | |  |  | |

Daten importiert von <https://canyon.carto.net/cwiki/bin/view/Canyons/LoobigtalCanyon.html>