

Miglieglia

Info: The quality of this description has not been checked yet or was rated bad. If you know this canyon, please check this description and file a report with a rating for this description using <i>Reports</i> -> <i>+New Report</i> . Should you notice any error, please let us know or join the community in order to fix this description yourself.		
Create: 2024-06-05 23:18:25	Update: 2025-09-05 06:30:41	Print: 2025-12-08 09:12:44
Country: Schweiz / Switzerland Region: Kanton Tessin / Cantone Ticino Subregion: Bezirk Lugano Town: Miglieglia		
Difficulty: not as difficult	Grading: v3 a2 I	Total time: 2h51
Approachtime: 50min	Tourtime: 2h	Returntime: 1min
Altitude entry: 960m	Altitude exit: 740m	Delta Altitude: 220m
Canyon length: 500m	Highest rapell: 30m	Amount rapells: 12
Transport: Car optional	Rock type: gneiss	Drainage area: 0.90km²
Season: January - December	Orientation: Southeast	Best Time: 10-18 o'clock
Rating: ★ 1 (1)	Info: ★ 0 ()	Belay: ★ 0 ()
Specialities:		
Gear: Ropes: 2x 40m		
Summary: Small canyon carved into beautiful rock, not particularly entrenched but very continuous.		
Hydrology: Flow assessment easily from the downstream parking area.		
Access: Downstream: once in Miglieglia, continue briefly on the main road (Via Cantonale) towards Breno until you reach the bridge over the stream, right at the final waterfall of the route. Just before the bridge there are 1-2 parking spots in a small pull-off. (46°01'47.6"N 8°51'14.05"E).		
Approach: Approach: from the downstream parking, return towards Miglieglia and take the first path on the right, which quickly reconnects to Via Alpetti (paved but closed to traffic). Ascend to the barrier; from here you can continue on the paved road or take the trail that cuts across some switchbacks. Once at Alpe Boscone, continue on level ground along the road, passing above some mountain huts until you reach the stream a few meters from the path (46°01'53.6"N 8°50'59.4"E). Approximately 50 minutes (230 m D+).		
Tour: 01- C15 (nat dx) 02- C18 (nat dx) 03- C17 (nat sx) 04- C19 (nat sx) 05- C25 (nat sx) 06- C20 (nat sx) 07- C30 (1 sx) 08- C10 (nat sx) 09- C12 (nat central) 10- C15 (nat sx) 11- C10 (nat central) 12- C20 (nat dx)		
Return: After the last waterfall visible from the road, exit on the left bank to climb back up to the bridge (1 minute).		




Coordinates:

Canyon Start [46.0316 8.8513](#)

Canyon End [46.0300 8.8539](#)

Parking at Exit [46.0298 8.8538](#)

Reports:

2023-03-09 | System User |  |  |  | |

Daten importiert von <https://ropewiki.com/Miglielia>

First descent: 01.07.2020 by Rospi GSV