

Almanchares inf.





El Saltillo,Rio Almanchares,Barranco de Almanchares

Info: The quality of this description has not been checked yet or was rated bad. If you know this canyon, please check this description and file a report with a rating for this description using <i>Reports</i> -> + <i>New Report</i> . Should you notice any error, please let us know or join the community in order to fix this description yourself.		
Create: 2023-03-09 20:55:00	Update: 2023-11-02 20:41:50	Print: 2025-12-05 02:12:45
Country: España / Spain Region: Andalucía / Andalusia Subregion: Málaga Town: Canillas de Aceituno		
Difficulty: not as difficult	Grading: v3 a2 II	Total time: 2h45
Approachtime: 40min	Tourtime: 2h	Returntime: 5min
Altitude entry: 810m	Altitude exit: 670m	Delta Altitude: 140m
Canyon length: 1300m	Highest rapell: 13m	Amount rapells: 12
Transport: on Foot	Rock type:	Drainage area: km ²
Season:	Orientation: Southwest	Best Time:
Rating: ★ 2.3 (2)	Info: ★ 0 ()	Belay: ★ 0 ()
Specialities: § Regulated,		
Gear: Ropes: 1x30m		
Summary: (machine translated) Small rappel canyon in fairly open terrain. Access to the upper parts is prohibited.		
Hydrology:		
Access: (machine translated) Leave the N 340 highway (Malaga - Nerja) at Velez Malaga and head north on the A 335 to Trapiche. From here continue in the same direction on the C 335 via Los Vados until the MA 125 goes up on the right to Canillas del Aceituno, at the traffic circle before the village turn right towards Sedella. About 2.5 km after the next traffic circle (south-east of Canillas) you come to a picnic area ('La Rahige') with a large sign ('Sierra Almijara'). Park your car here. About 100 m further on, the road would cross "our" stream.		
Approach: (machine translated) We climb up to the picnic area, there on a staircase, later on an indistinct path upwards. After almost 30 minutes we come to a small house ('caseta'). Passing it on the left through the gulch, you come to a water pipe, which you follow high above the Almanchares until you reach the stream. At one point the base of the water pipe has slipped. A detour above the pipeline is indicated here.		
Tour: (machine translated) Also water-bearing in midsummer, suitable for beginners and children.		
Return: (machine translated) After the water catchment, turn right and walk through the picnic area to the car.		
Coordinates: Canyon Start 36.8796 -4.0565 Canyon End 36.8727 -4.0621 Parking Entry and Exit 36.8721 -4.0642		




Reports:

2024-06-24 | System User |    Low |  Completed

Automatisch importiert von Descente-Canyon.com für Canyon Almanchaes Rapide, beaucoup de desescldades possible, eau limpide, quelques sauts. Le rappel en fil d'araignée depuis le pont suspendu donne envie de revenir... (Quelle: <https://www.descente-canyon.com/canyoning/canyon-debit/21649/observations.html>)

2023-03-09 | System User |     | |

Info: Teile der Canyonbeschreibung wurden automatisiert übernommen. Konkret die Felder Weblinks, Koordinaten, Rating, Länge des Canyon, Einfachseil Mindestens von <https://www.descente-canyon.com/canyoning/canyon/21649>

2023-03-09 | System User |    | |

Daten importiert von <https://canyon.carto.net/cwiki/bin/view/Canyons/AlmanchaesCanyon.html>